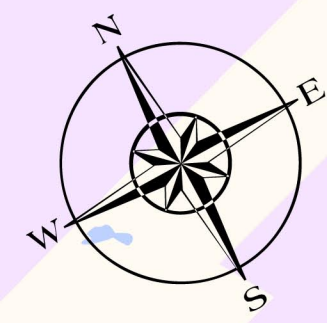
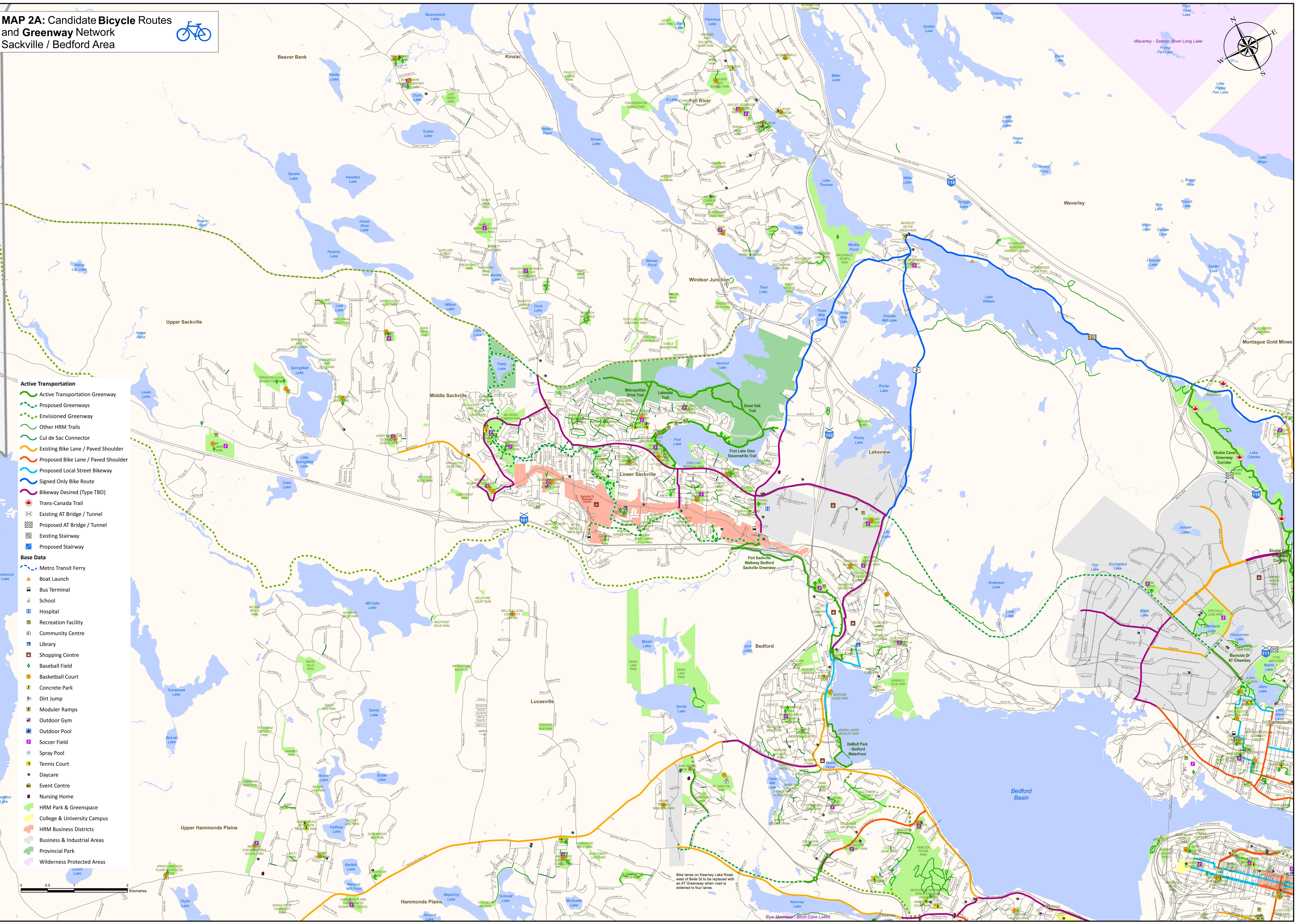
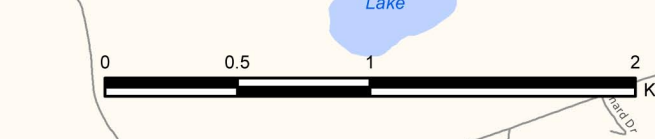


MAP 2A: Candidate Bicycle Routes and Greenway Network Sackville / Bedford Area



- Active Transportation**
- Active Transportation Greenway
 - Proposed Greenways
 - Envisioned Greenway
 - Other HRM Trails
 - Cul de Sac Connector
 - Existing Bike Lane / Paved Shoulder
 - Proposed Bike Lane / Paved Shoulder
 - Proposed Local Street Bikeway
 - Signed Only Bike Route
 - Bikeway Desired (Type TBD)
 - Trans-Canada Trail
 - Existing AT Bridge / Tunnel
 - Proposed AT Bridge / Tunnel
 - Existing Stairway
 - Proposed Stairway
- Base Data**
- Metro Transit Ferry
 - Boat Launch
 - Bus Terminal
 - School
 - Hospital
 - Recreation Facility
 - Community Centre
 - Library
 - Shopping Centre
 - Baseball Field
 - Basketball Court
 - Concrete Park
 - Dirt Jump
 - Moduler Ramps
 - Outdoor Gym
 - Outdoor Pool
 - Soccer Field
 - Spray Pool
 - Tennis Court
 - Daycare
 - Event Centre
 - Nursing Home
 - HRM Park & Greenspace
 - College & University Campus
 - HRM Business Districts
 - Business & Industrial Areas
 - Provincial Park
 - Wilderness Protected Areas



Bike lanes on Kearney Lake Road west of Belle St to be replaced with an AT Greenway when road is widened to four lanes.

Blue Mountain - Birch Cove Lakes