

# Agricola – Maximum Height



Effective:

Note: Effective date does not indicate date of data creation.

Developers Forum

# Agricola – Maximum Height



Public Engagement #2



Revised

# Gottingen – Maximum Height

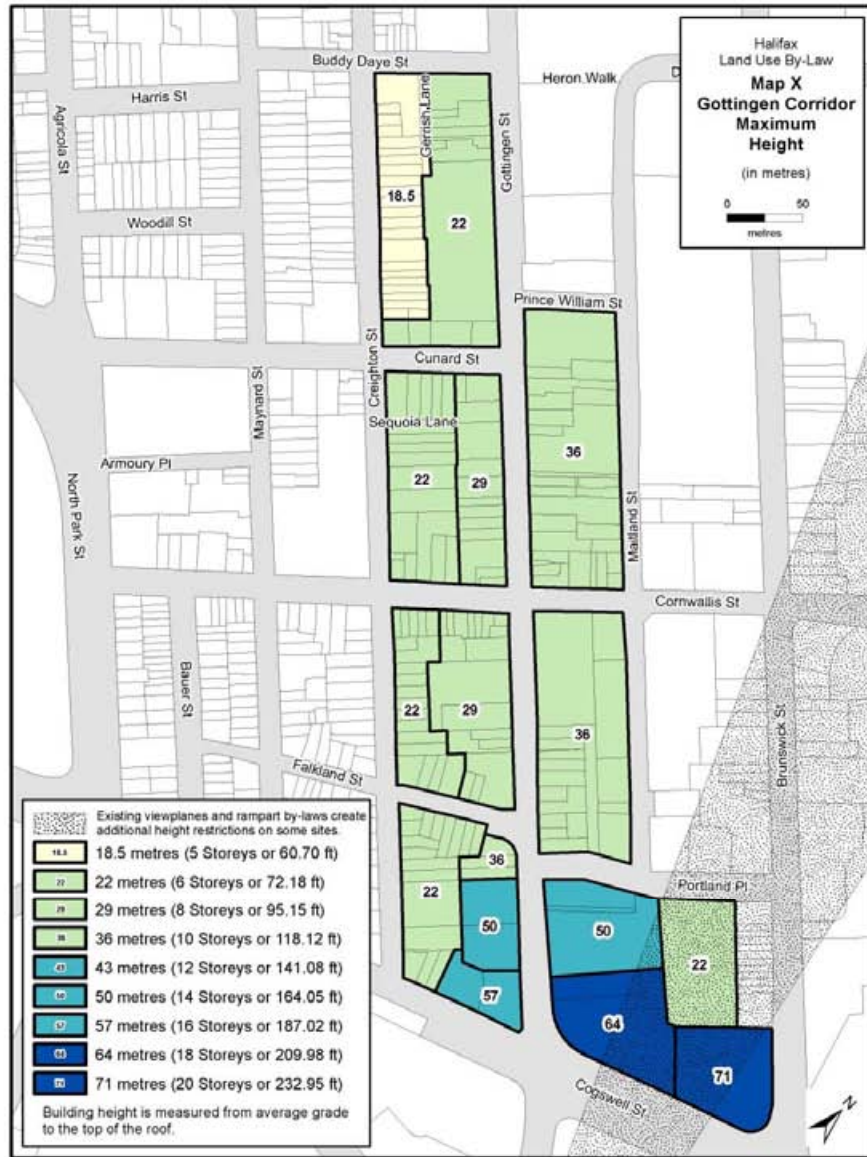


Effective:

Note: Effective date does not indicate date of data creation.

## Developers Forum

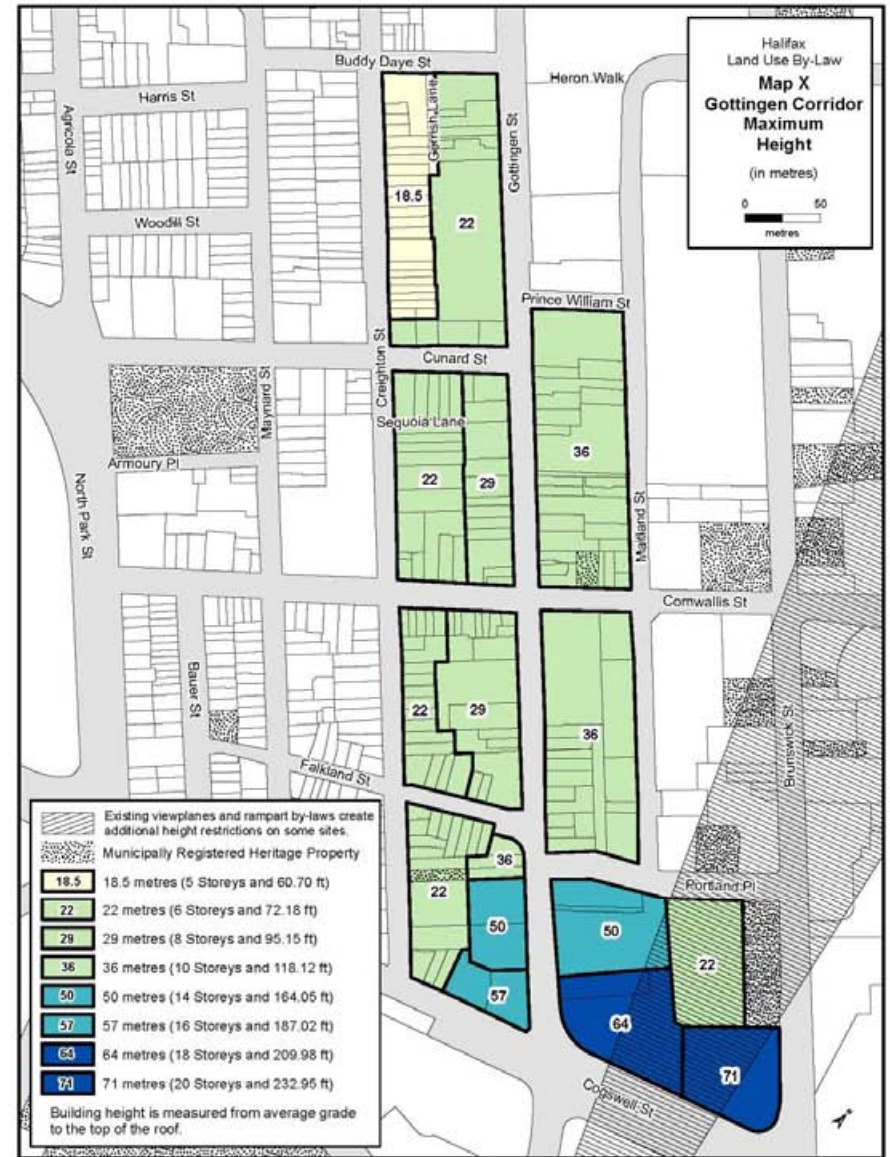
# Gottingen – Maximum Height



10 May 2012

Note: Effective date does not indicate date of data creation.

**Public Engagement #2**

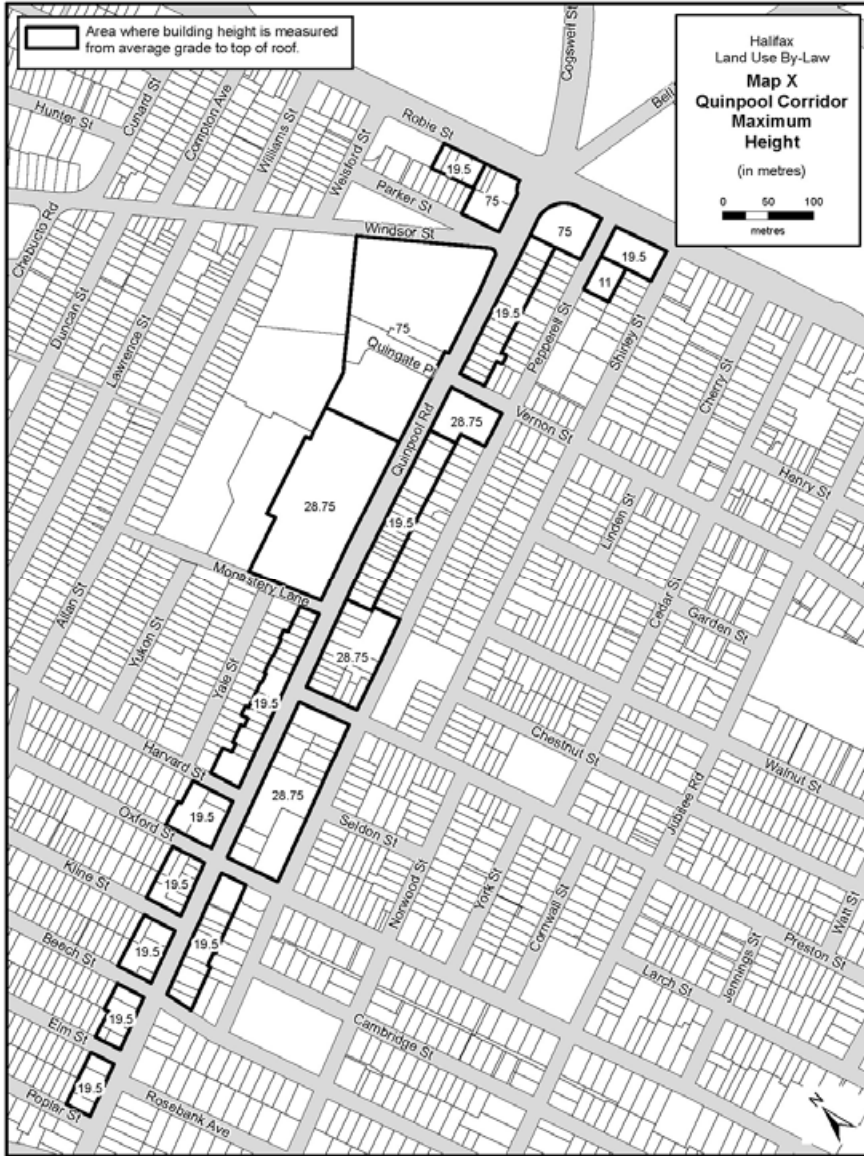


22 May 2012

Note: Effective date does not indicate date of data creation.

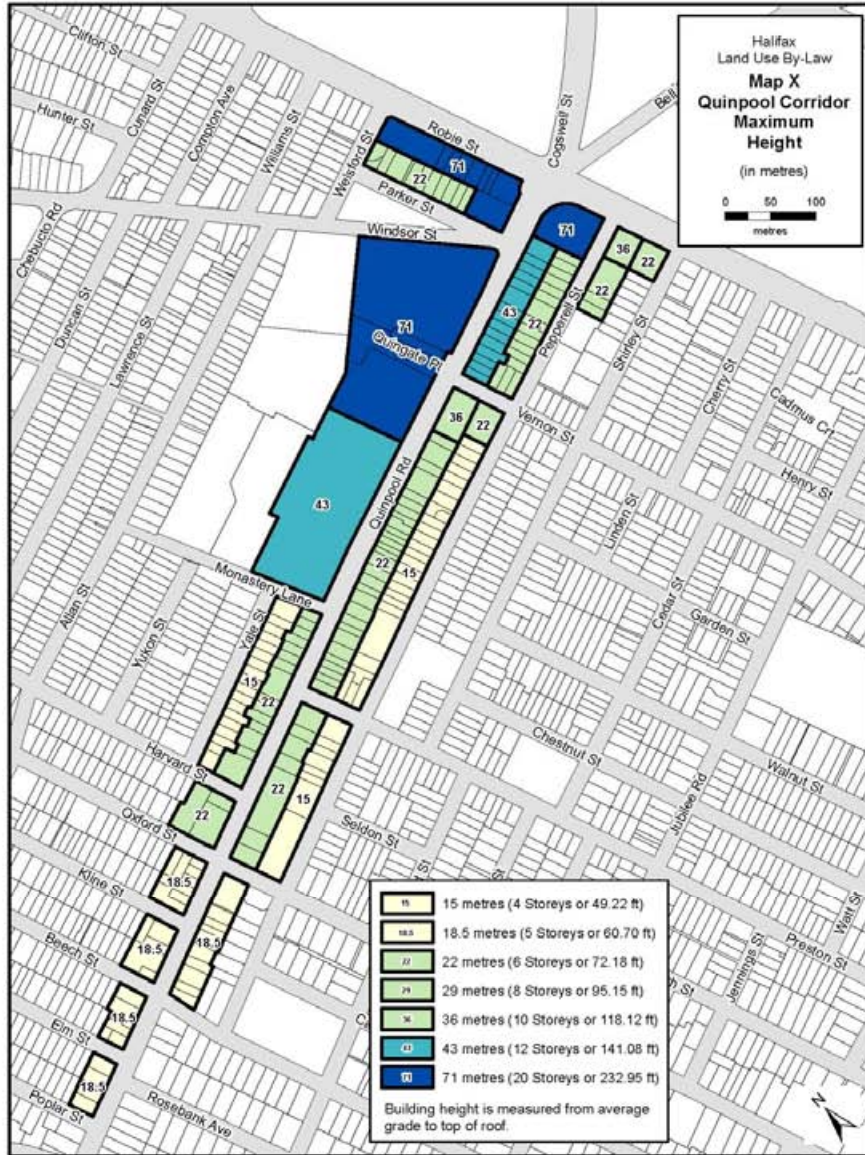
**Revised**

# Quinpool – Maximum Height



Developers Forum

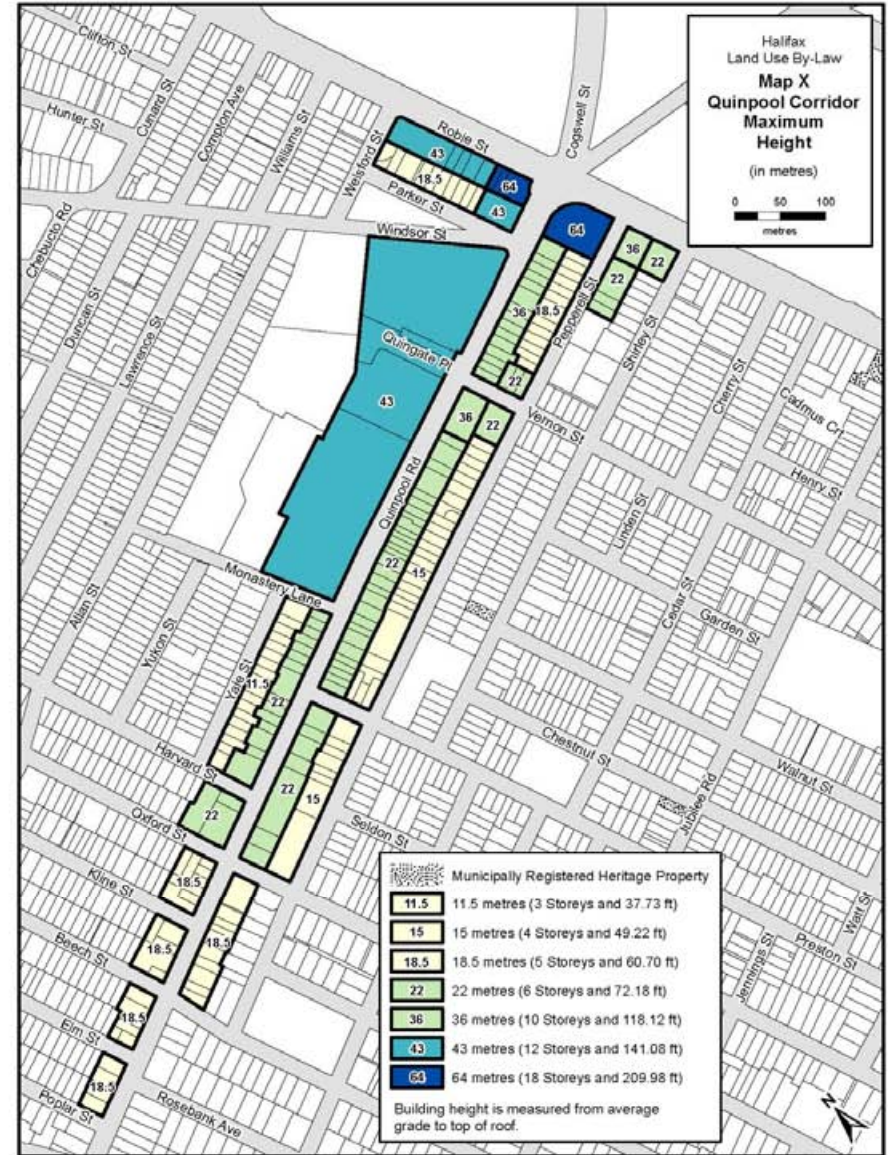
# Quinpool – Maximum Height



Effective:

Note: Effective date does not indicate date of data creation.

Public Engagement #2

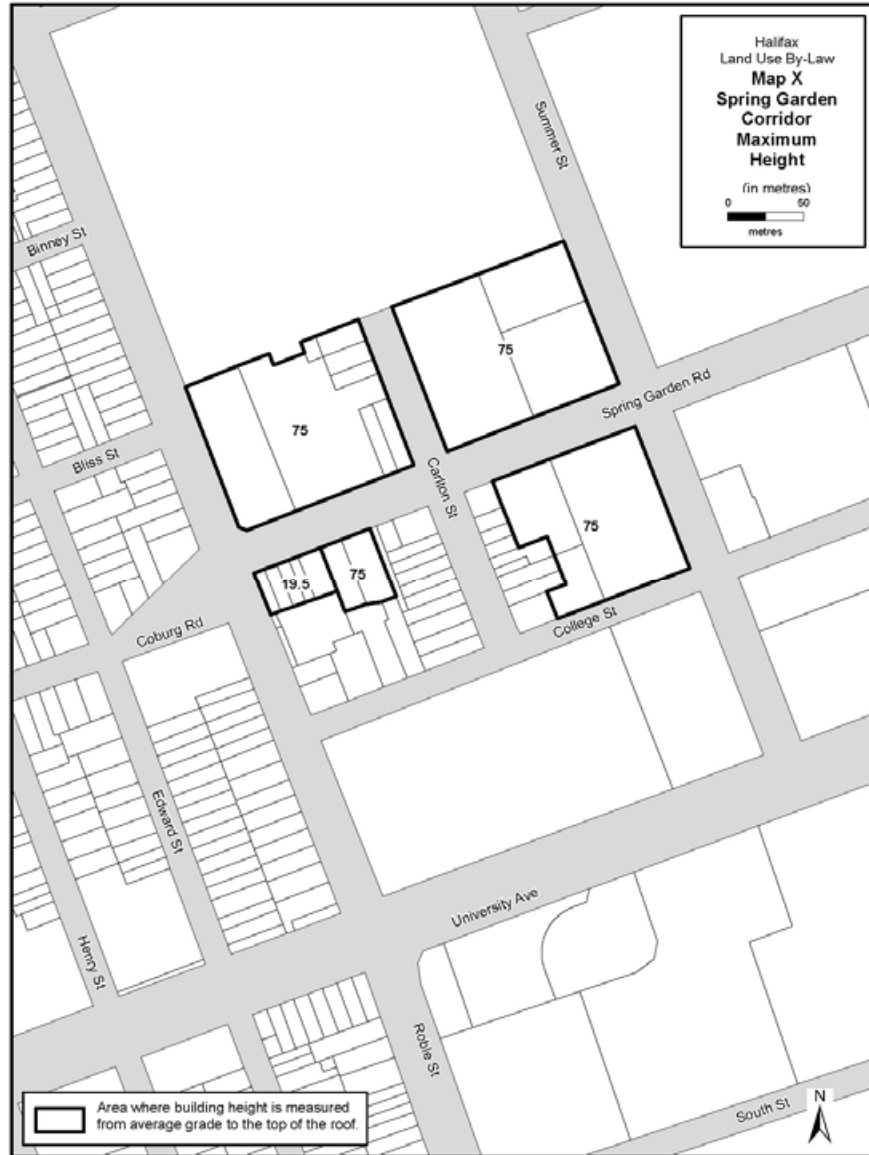


22 May 2012

Note: Effective date does not indicate date of data creation.

Revised

# Spring Garden – Maximum Height

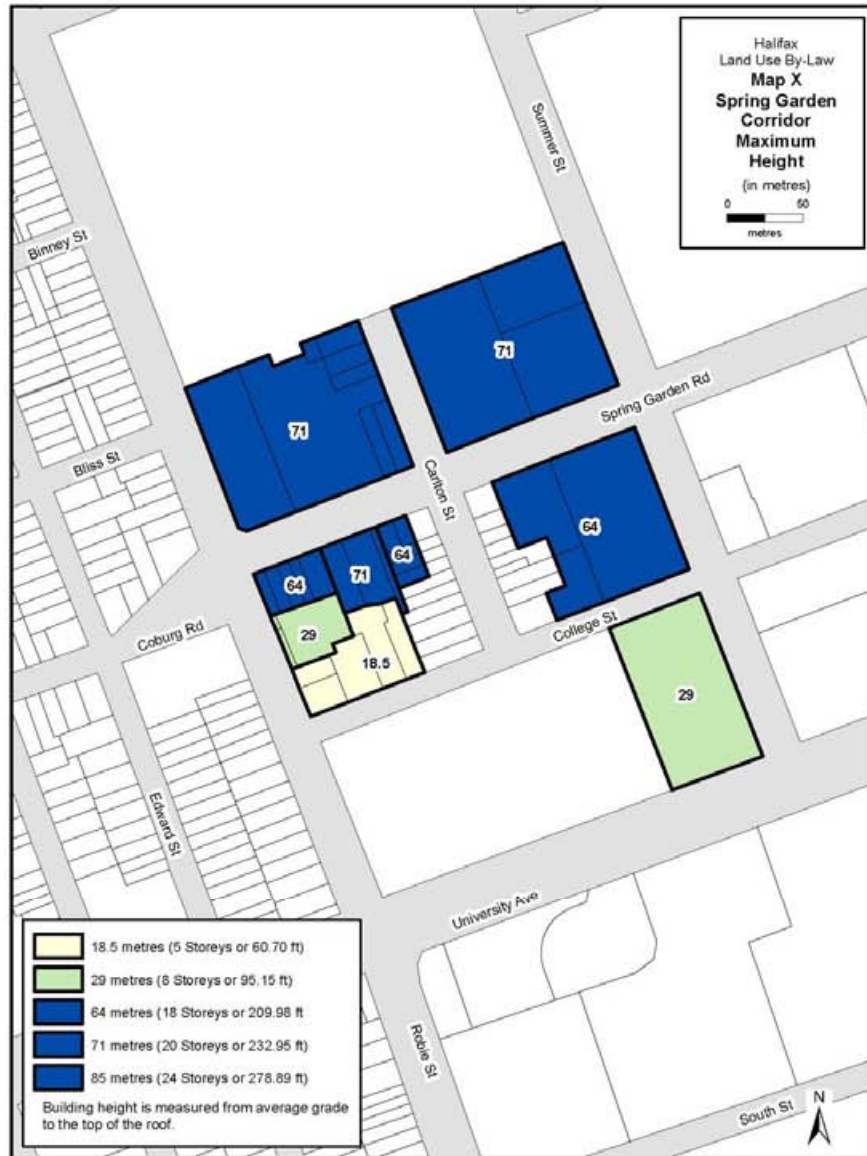


Effective:

Note: Effective date does not indicate date of data creation.

## Developers Forum

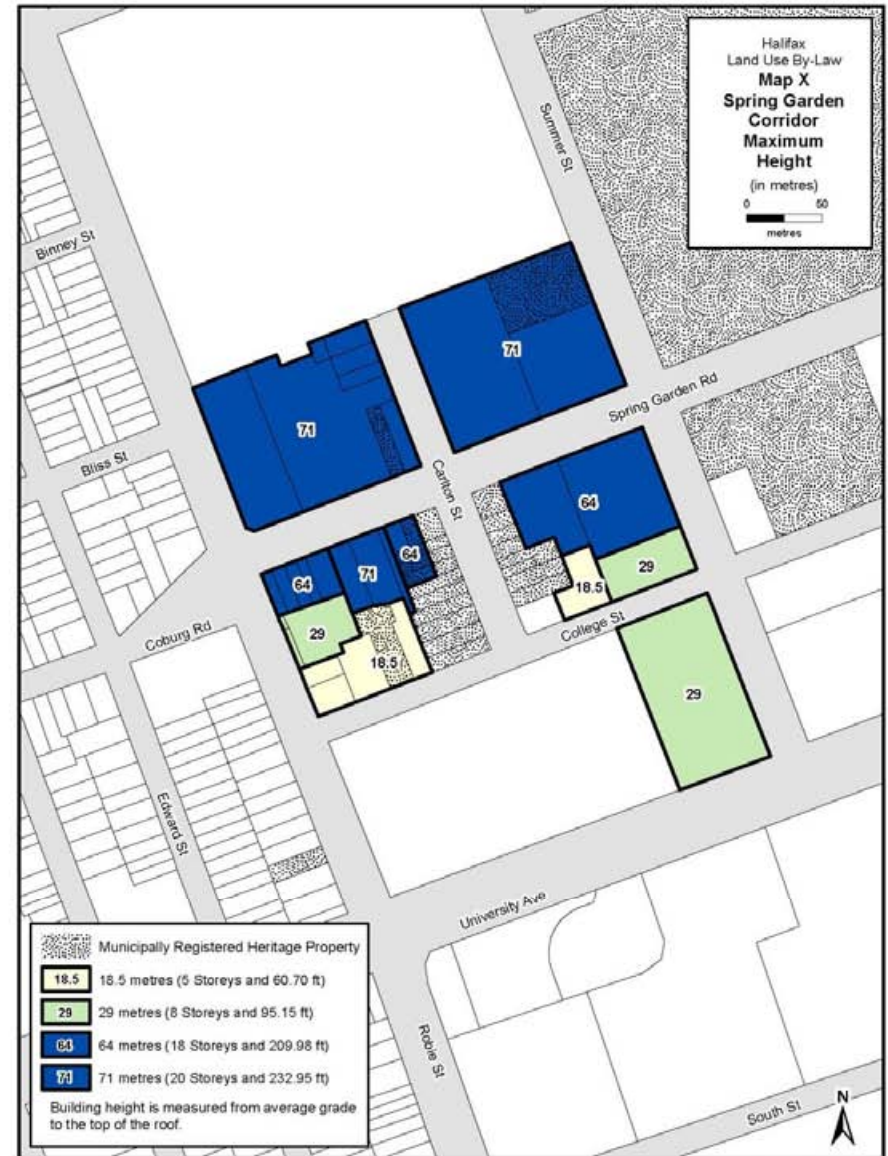
# Spring Garden – Maximum Height



Effective:

Note: Effective date does not indicate date of data creation.

**Public Engagement #2**



22 May 2012

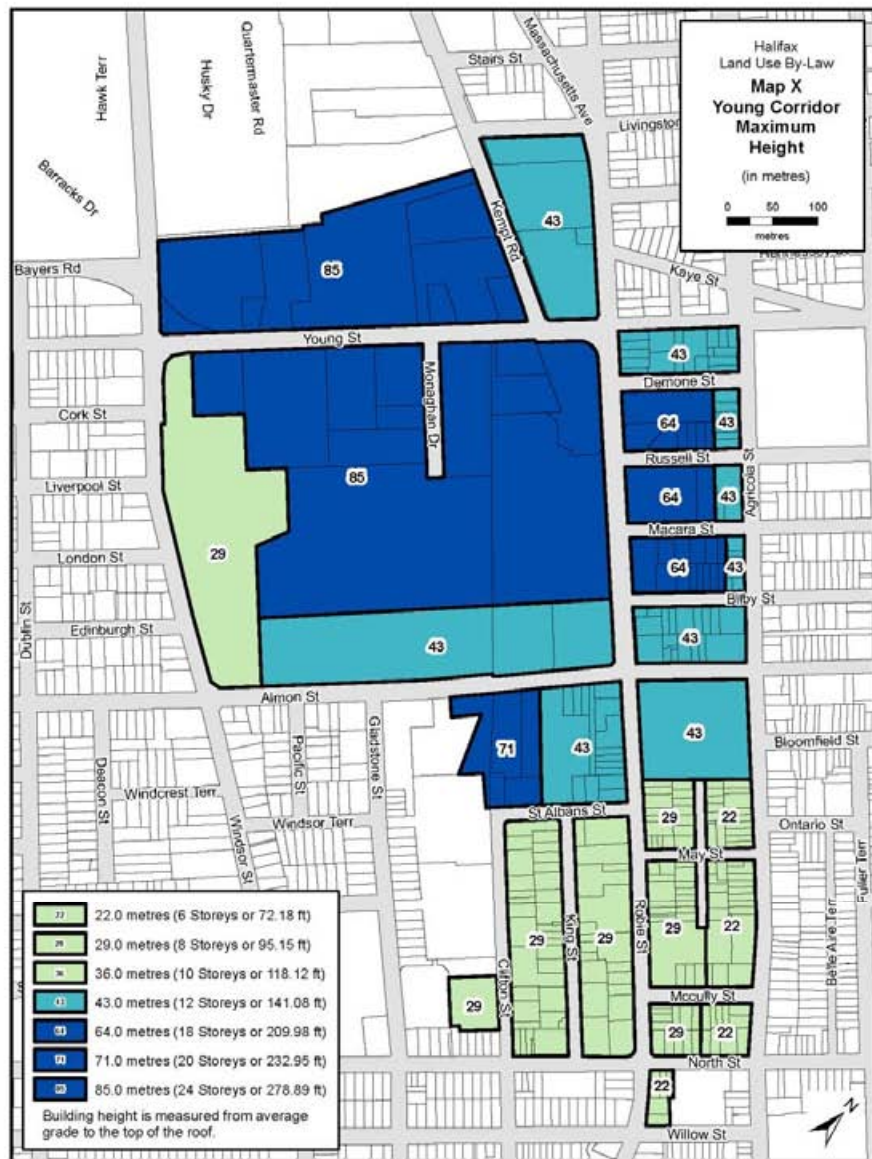
Note: Effective date does not indicate date of data creation.

**Revised**





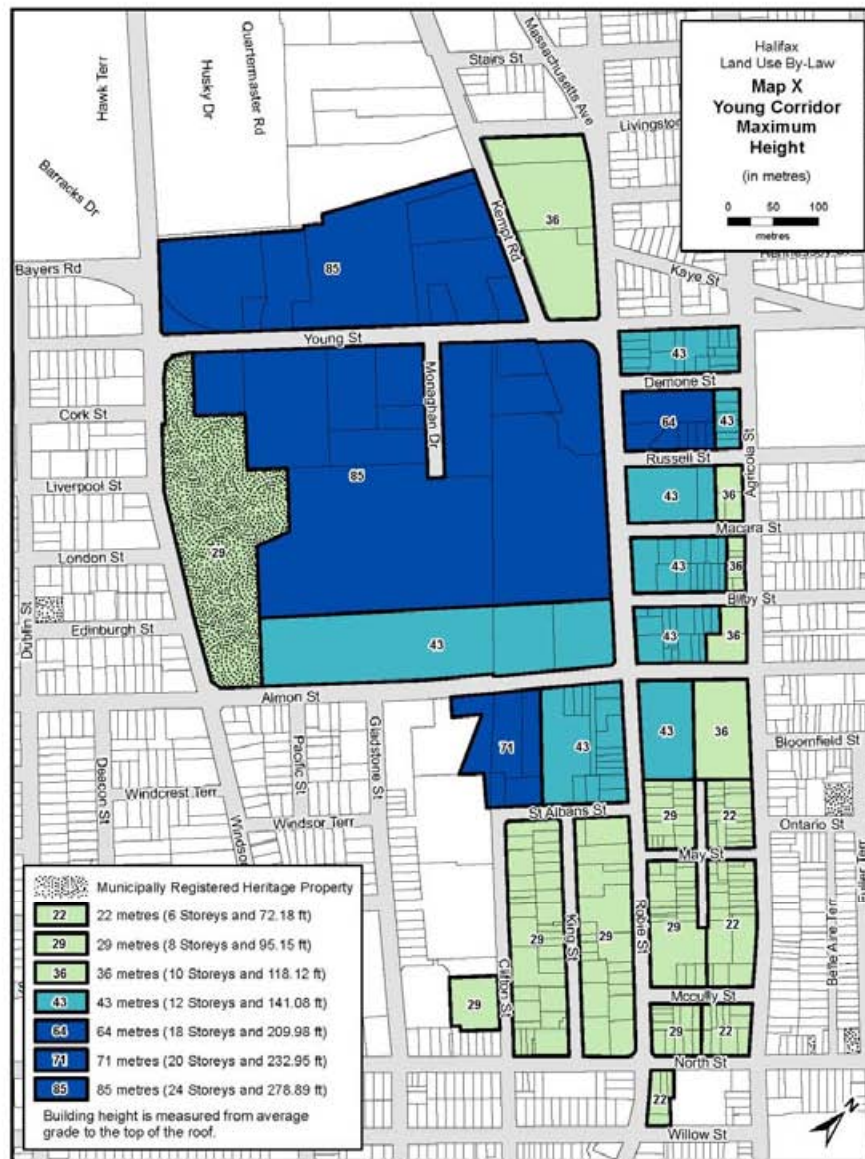
# Young/Robie – Maximum Height



09 May 2012

Note: Effective date does not indicate date of data creation.

Public Engagement #2



22 May 2012

Note: Effective date does not indicate date of data creation.

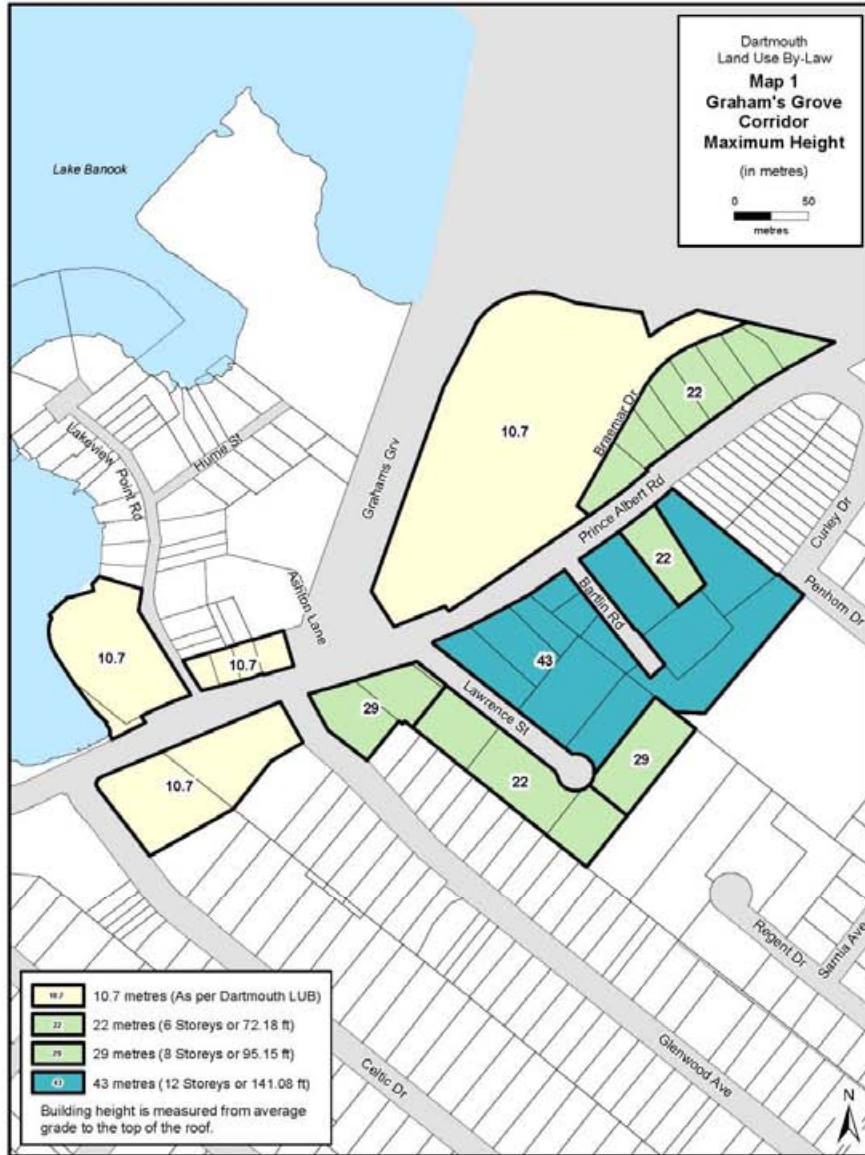
Revised

# Grahams Grove – Maximum Height



Developers Forum

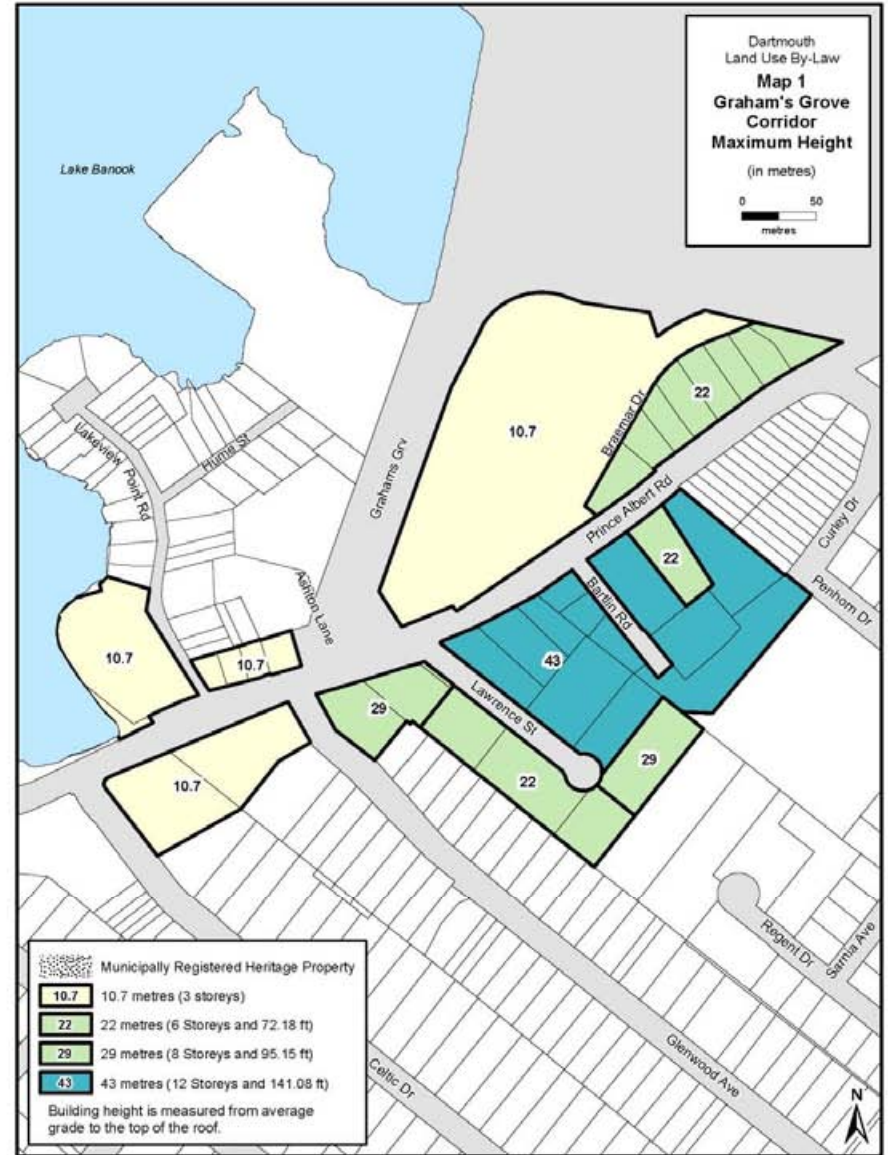
# Grahams Grove – Maximum Height



Effective:

Note: Effective date does not indicate date of data creation.

**Public Engagement #2**



22 May 2012

Note: Effective date does not indicate date of data creation.

**Revised**

# Pleasant – Maximum Height



Developers Forum

# Pleasant – Maximum Height



Effective:

Note: Effective date does not indicate date of data creation.

**Public Engagement #2**

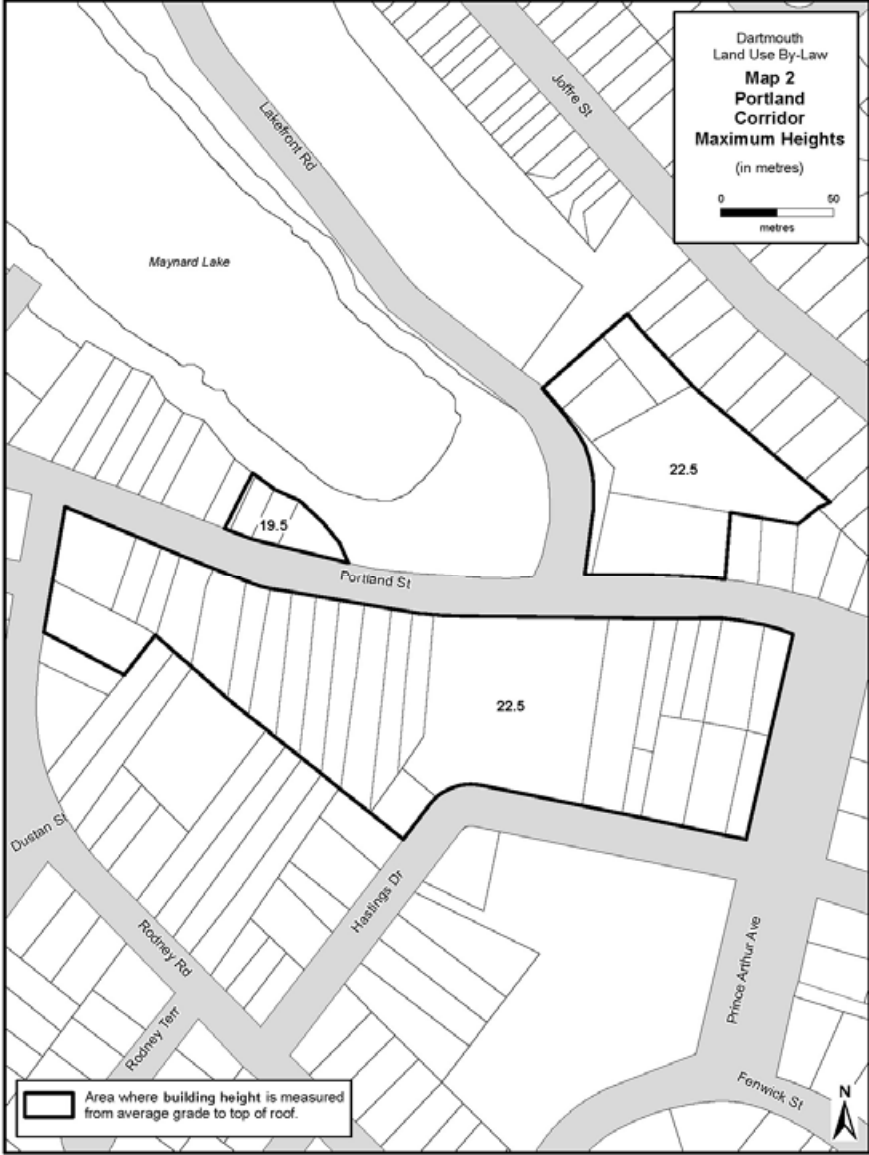


22 May 2012

Note: Effective date does not indicate date of data creation.

**Revised**

# Portland – Maximum Height



Developers Forum

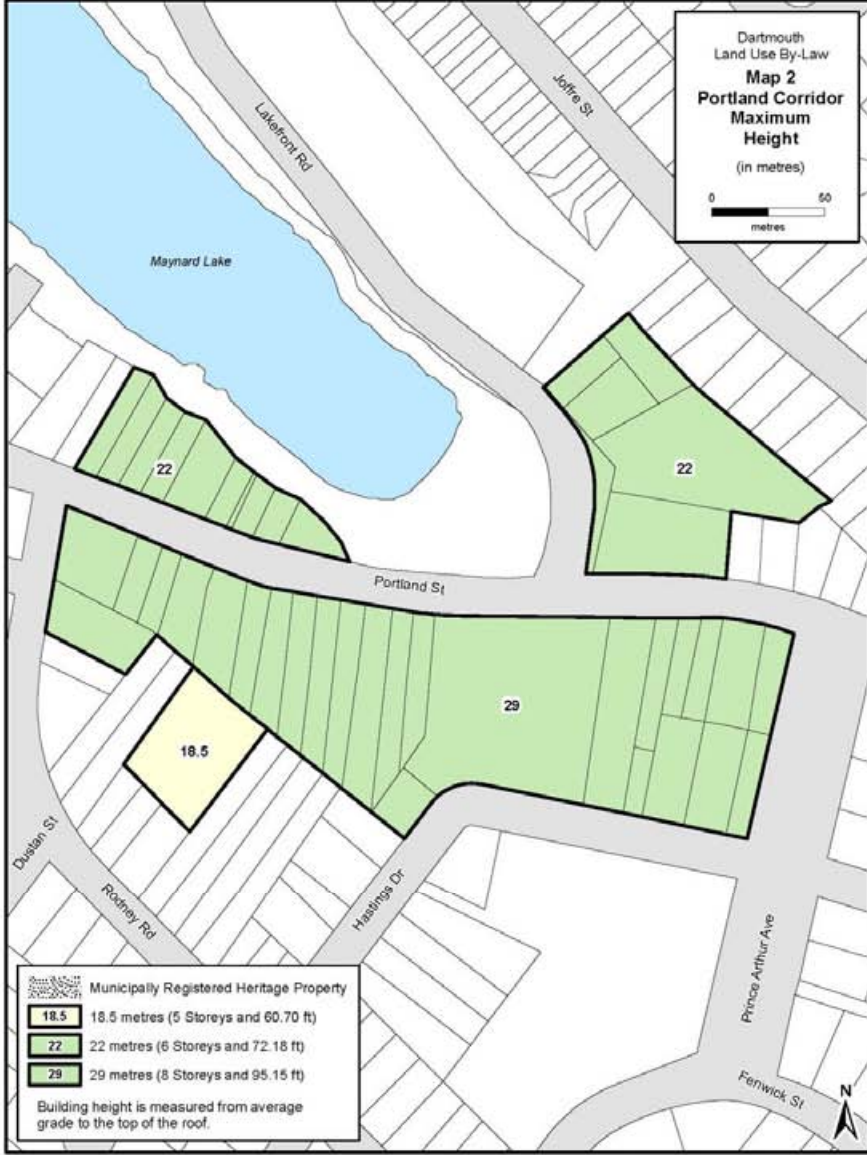
# Portland – Maximum Height



Effective:

Note: Effective date does not indicate date of data creation.

**Public Engagement #2**



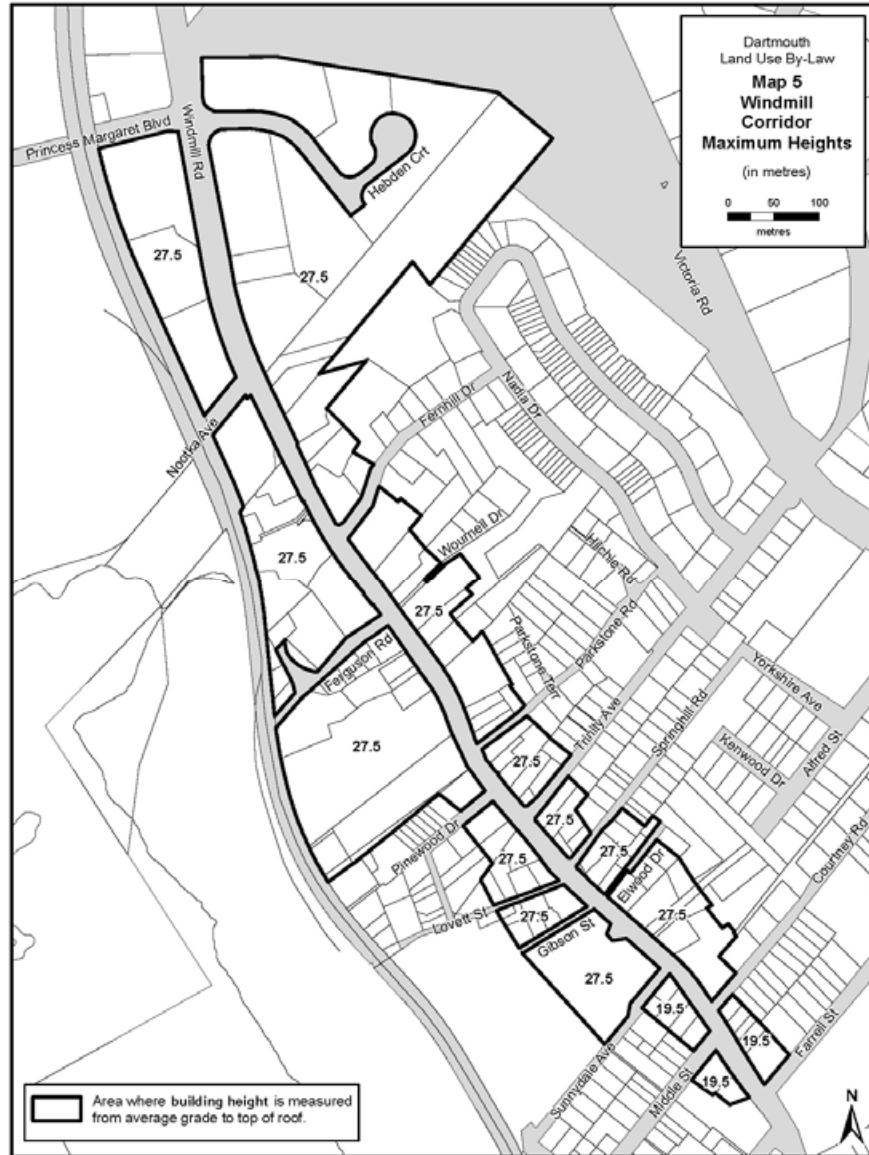
22 May 2012

Note: Effective date does not indicate date of data creation.

**Revised**



# Windmill – Maximum Height



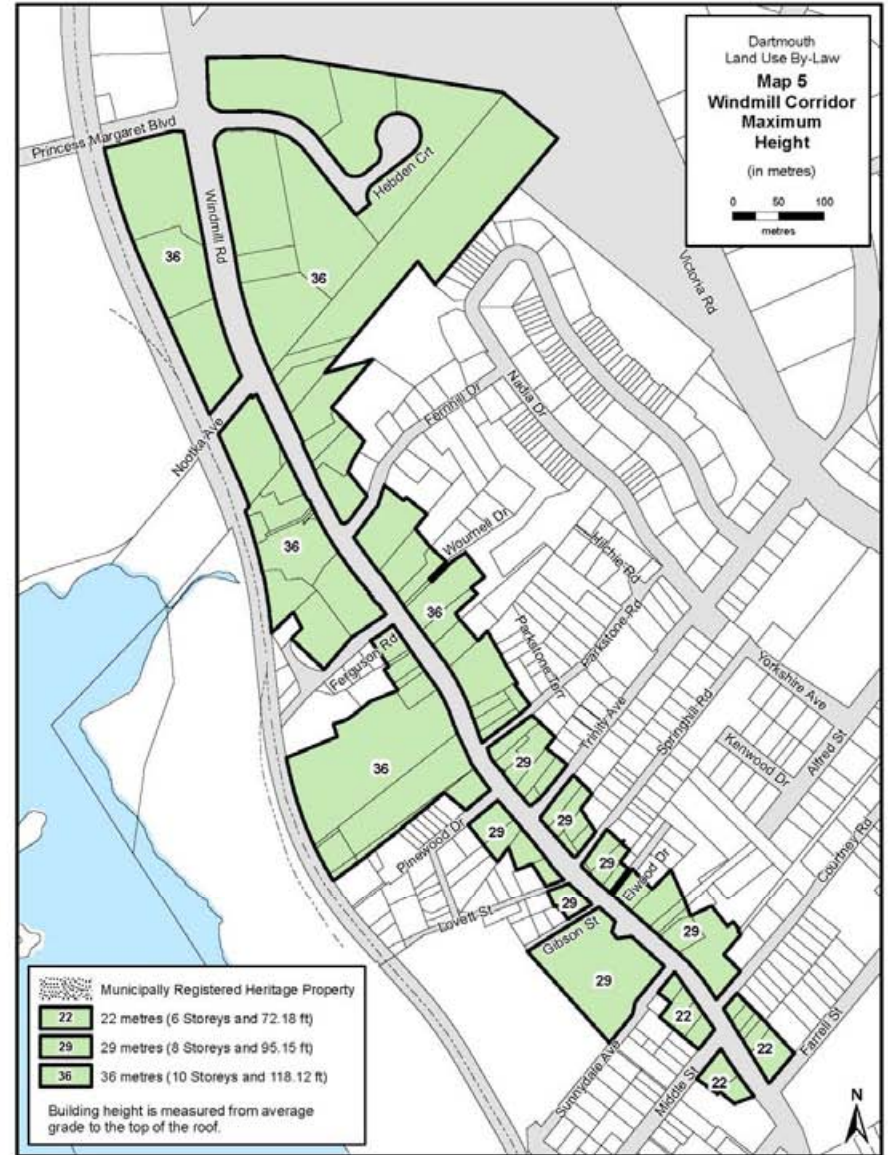
Developers Forum

# Windmill – Maximum Height



Effective:

Note: Effective date does not indicate date of data creation.



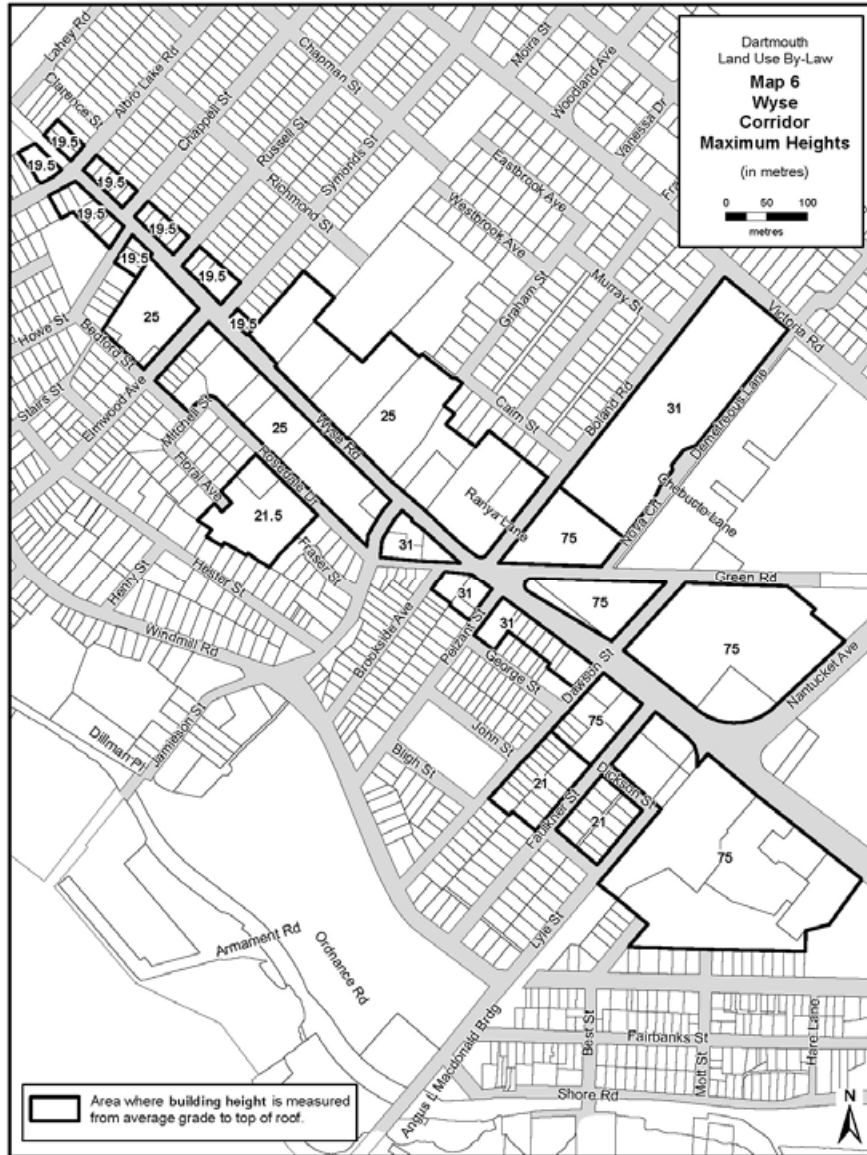
22 May 2012

Note: Effective date does not indicate date of data creation.

Public Engagement #2

Revised

# Wyse – Maximum Height



Effective:

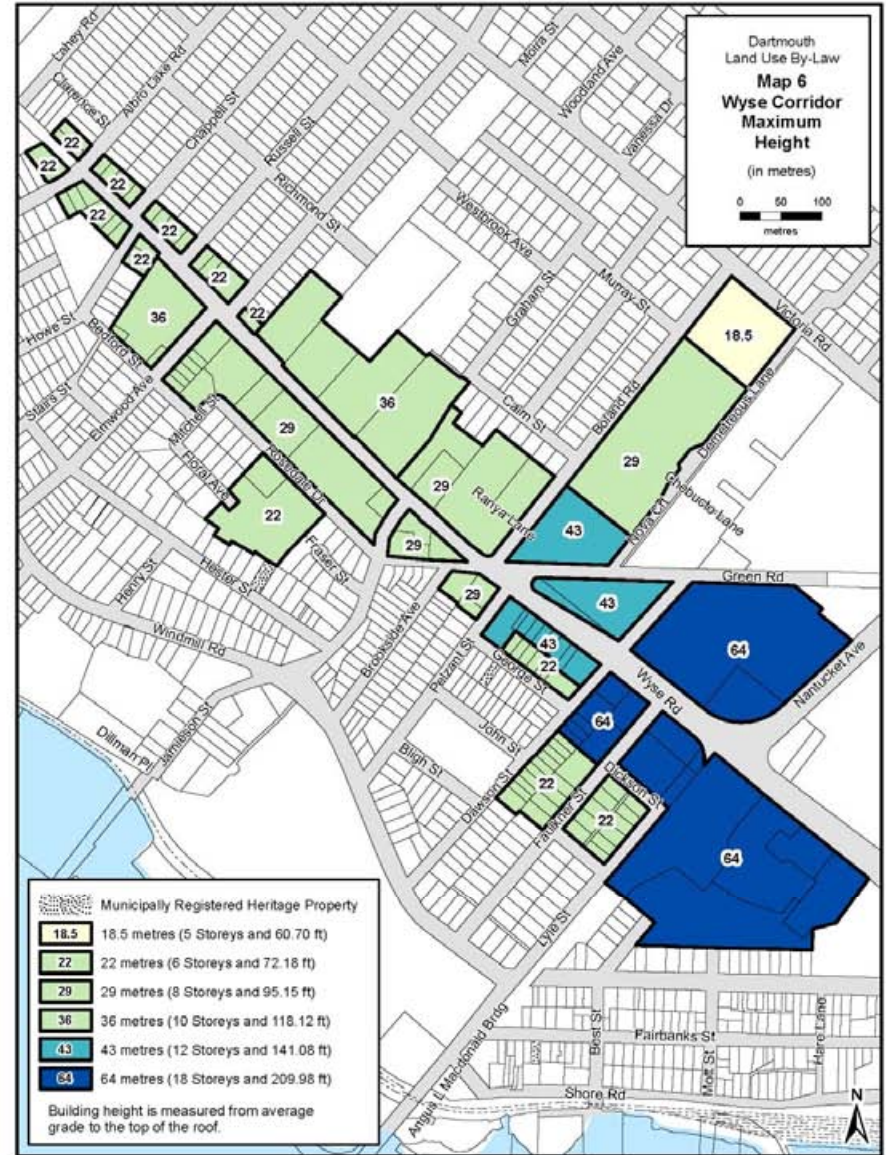
Note: Effective date does not indicate date of data creation.

## Developers Forum

# Wyse – Maximum Height



Public Engagement #2



Revised

# Agricola – Streetwall Height



Effective:

Note: Effective date does not indicate date of data creation.

## Developers Forum

# Agricola – Streetwall Height



09 May 2012

Note: Effective date does not indicate date of data creation.

Public Engagement #2



22 May 2012

Note: Effective date does not indicate date of data creation.

Revised

# Gottingen – Streetwall Height



Effective:

Note: Effective date does not indicate date of data creation.

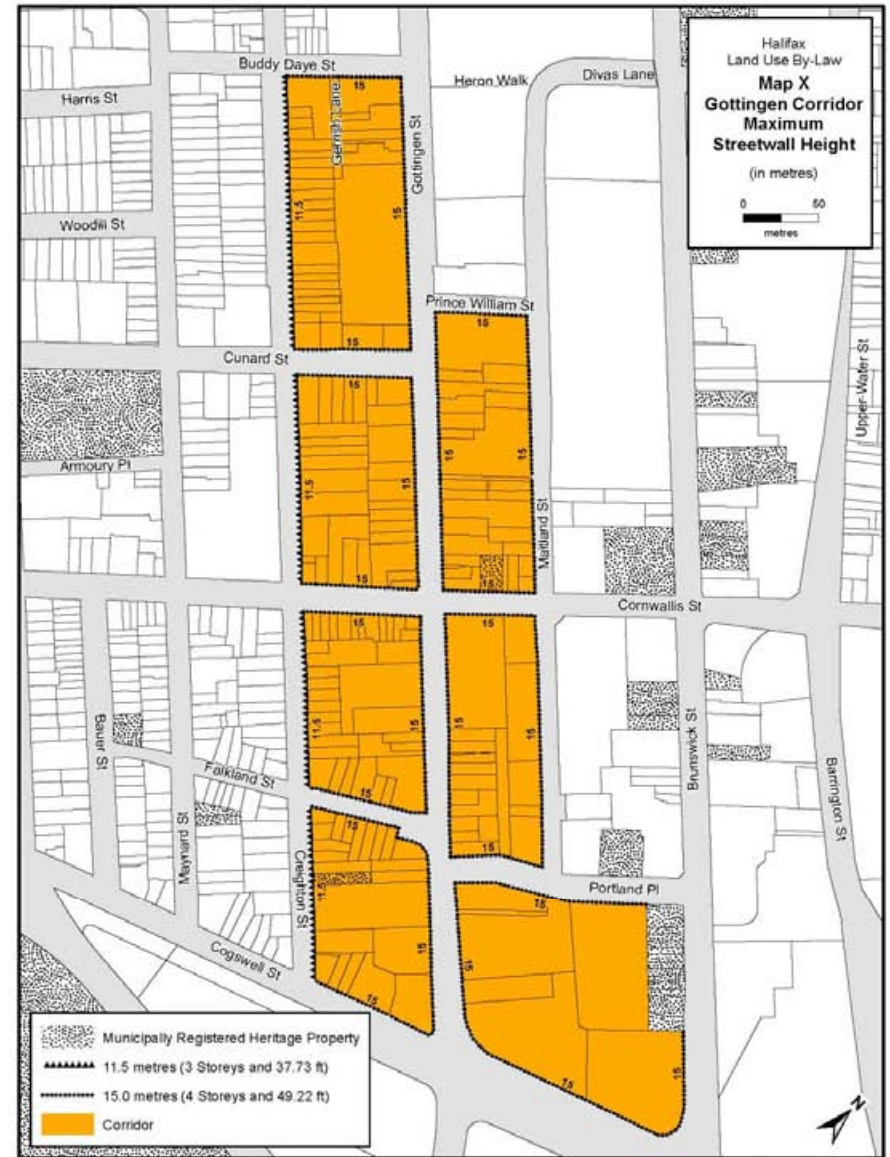
Developers Forum

# Gottingen – Streetwall Height



Effective:

Note: Effective date does not indicate date of data creation.



22 May 2012

Note: Effective date does not indicate date of data creation.

**Public Engagement #2**

**Revised**

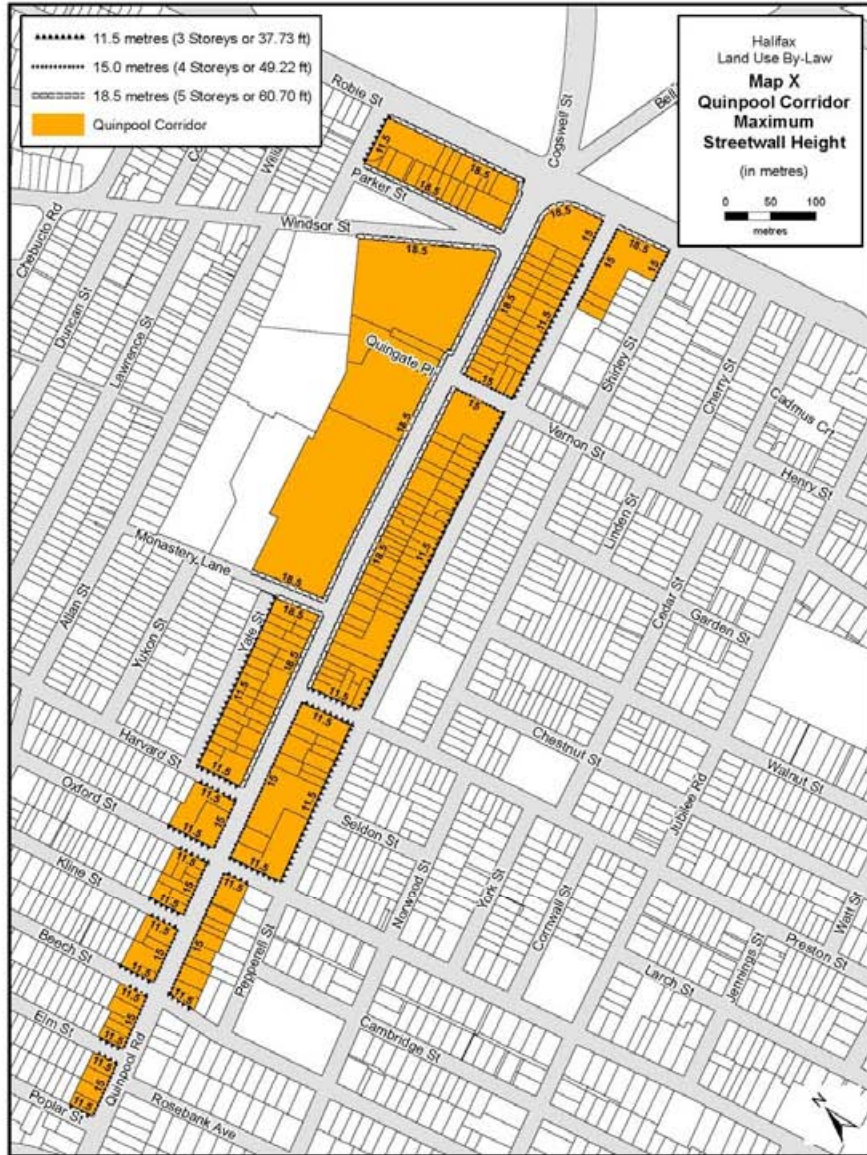


# Quinpool – Streetwall Height



Developers Forum

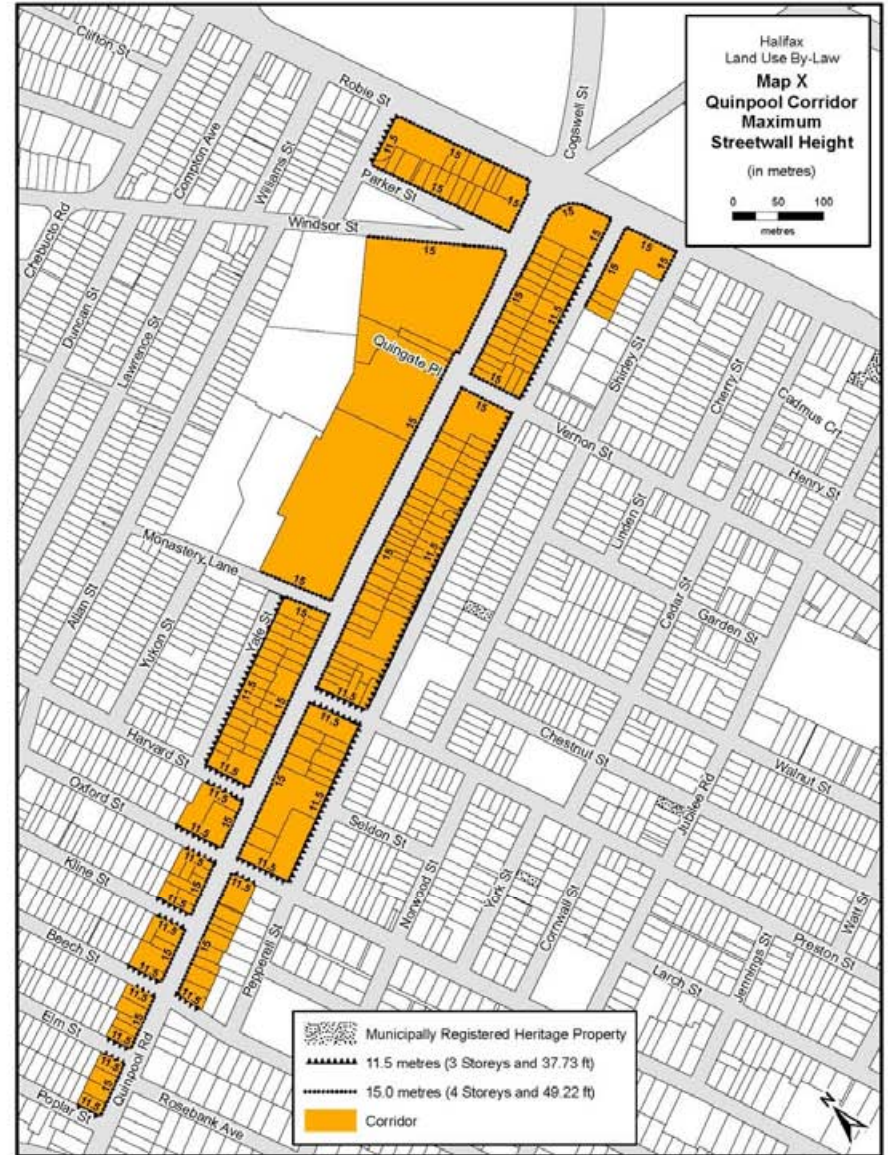
# Quinpool – Streetwall Height



Effective:

Note: Effective date does not indicate date of data creation.

**Public Engagement #2**

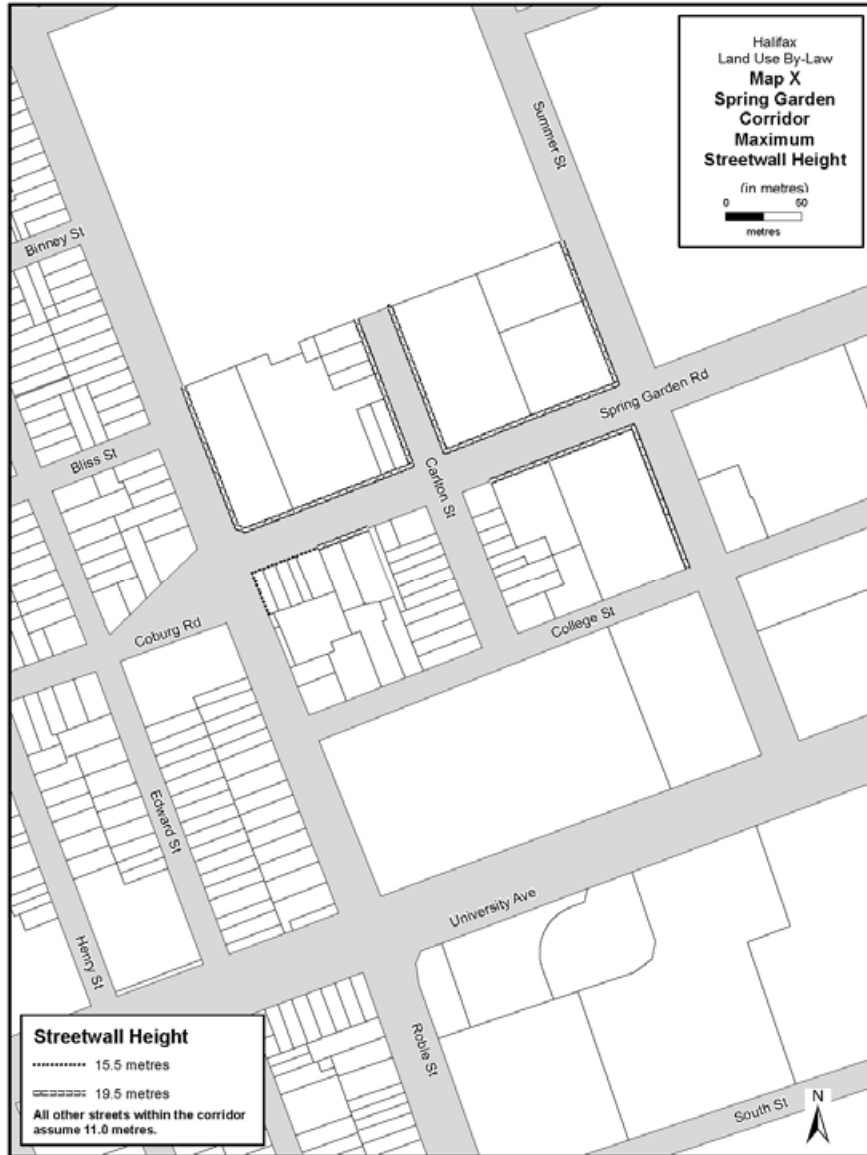


22 May 2012

Note: Effective date does not indicate date of data creation.

**Revised**

# Spring Garden – Streetwall Height



Effective:

Note: Effective date does not indicate date of data creation.

Developers Forum

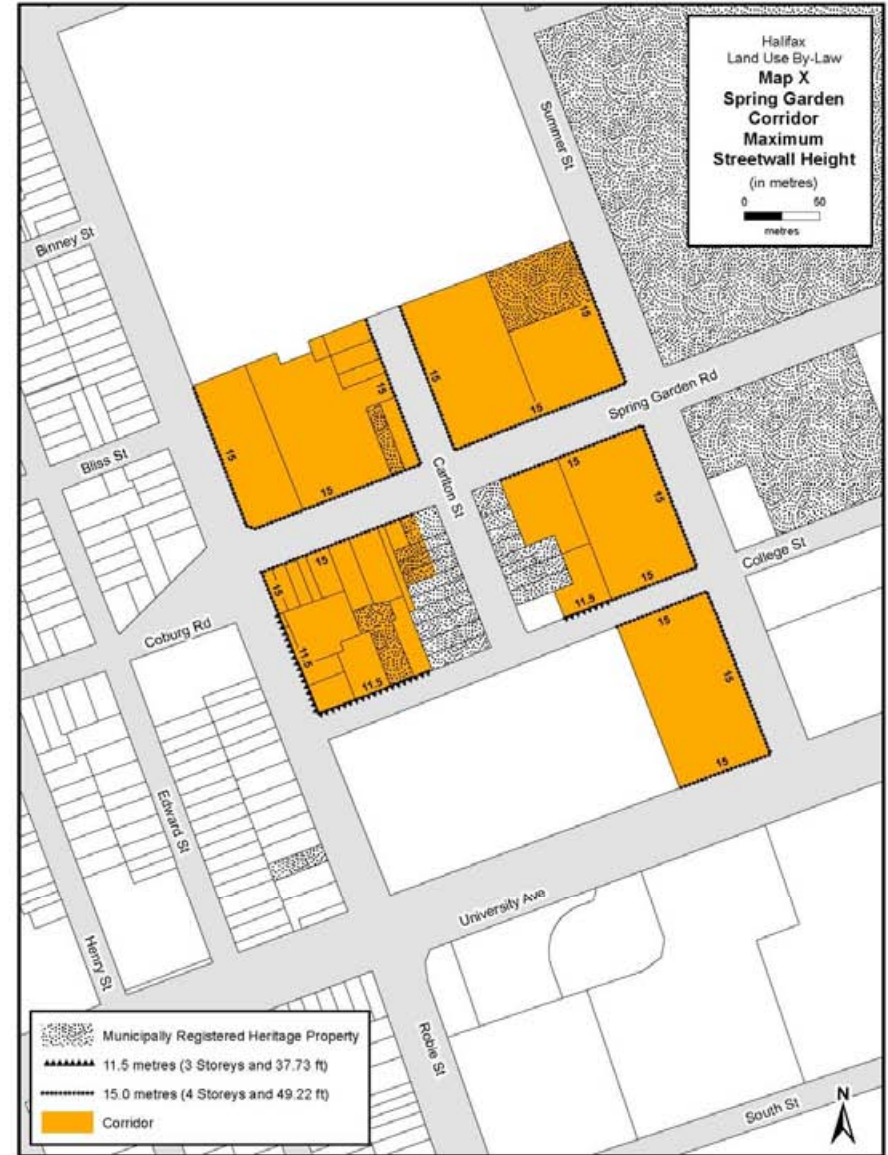
# Spring Garden – Streetwall Height



Effective:

Note: Effective date does not indicate date of data creation.

**Public Engagement #2**



22 May 2012

Note: Effective date does not indicate date of data creation.

**Revised**

# Young/Robie – Streetwall Height

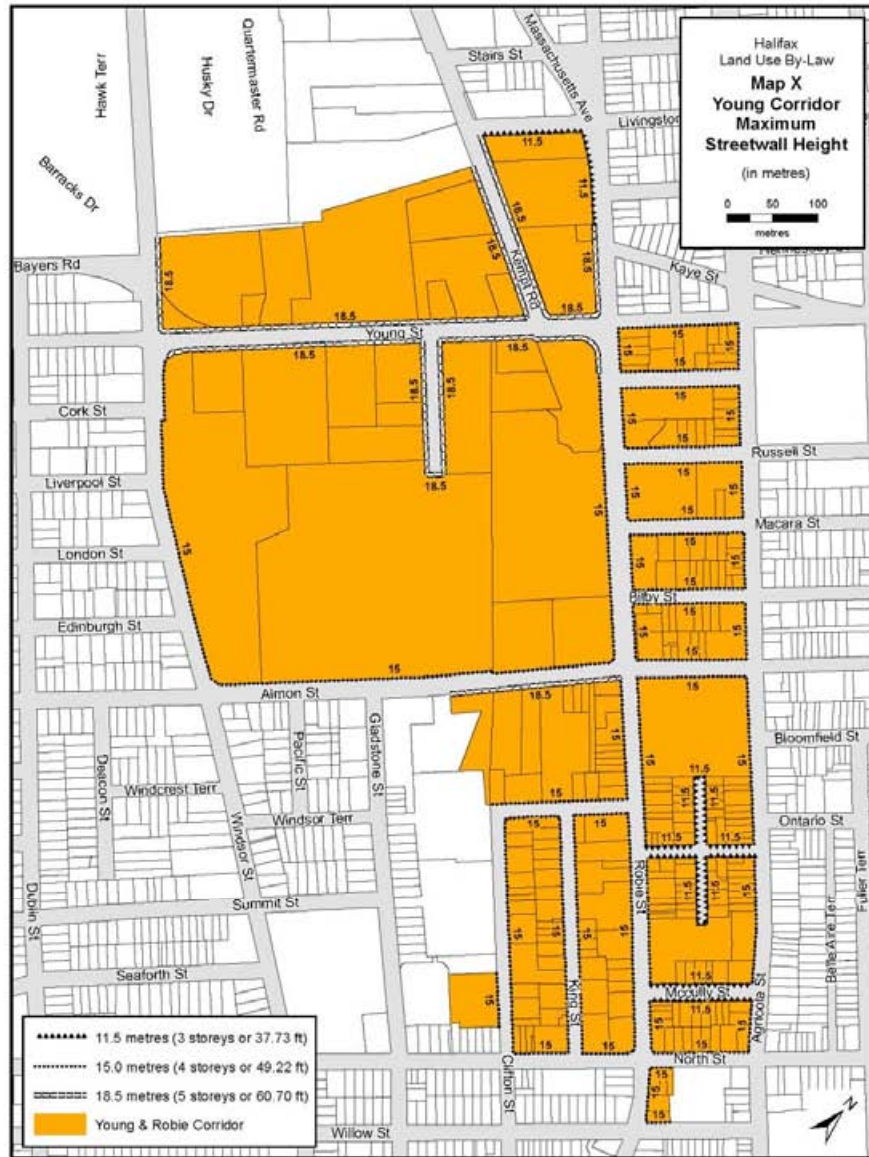


Effective:

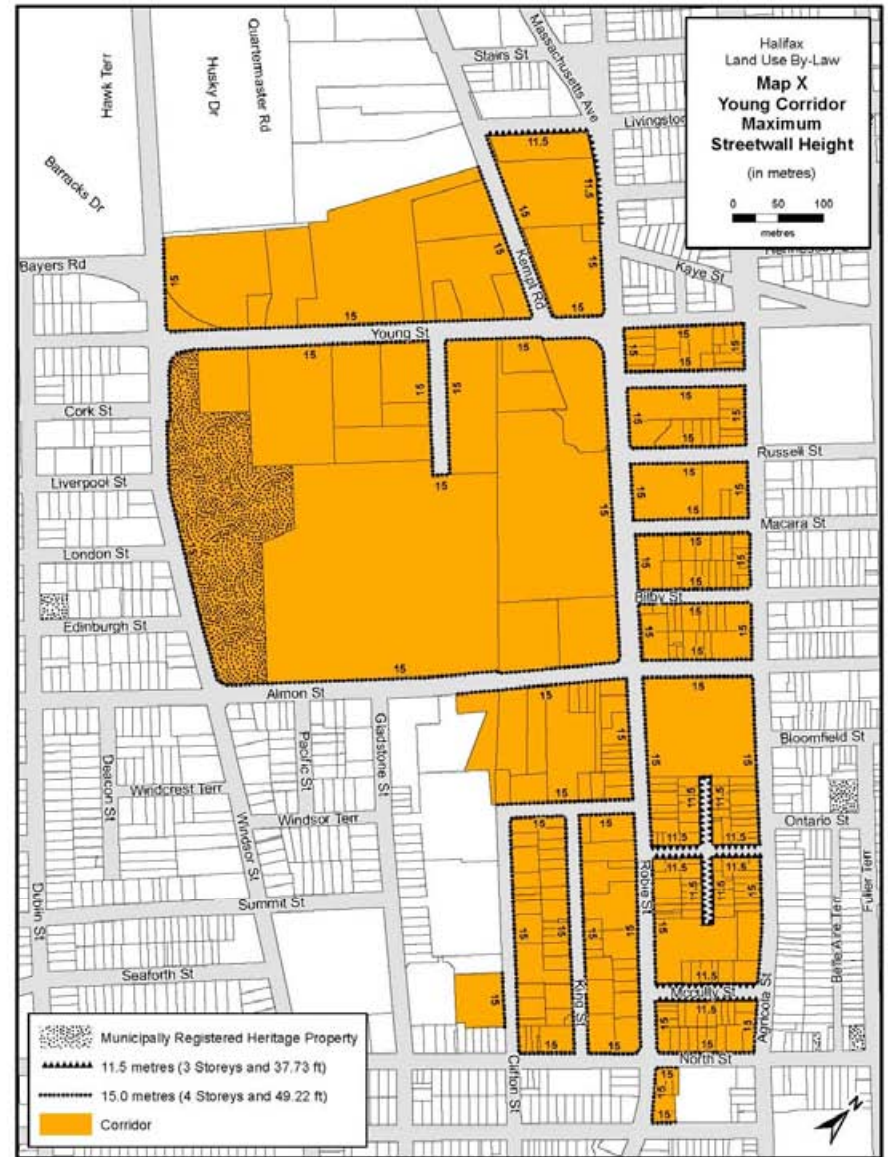
Note: Effective date does not indicate date of data creation.

Developers Forum

# Young/Robie – Streetwall Height

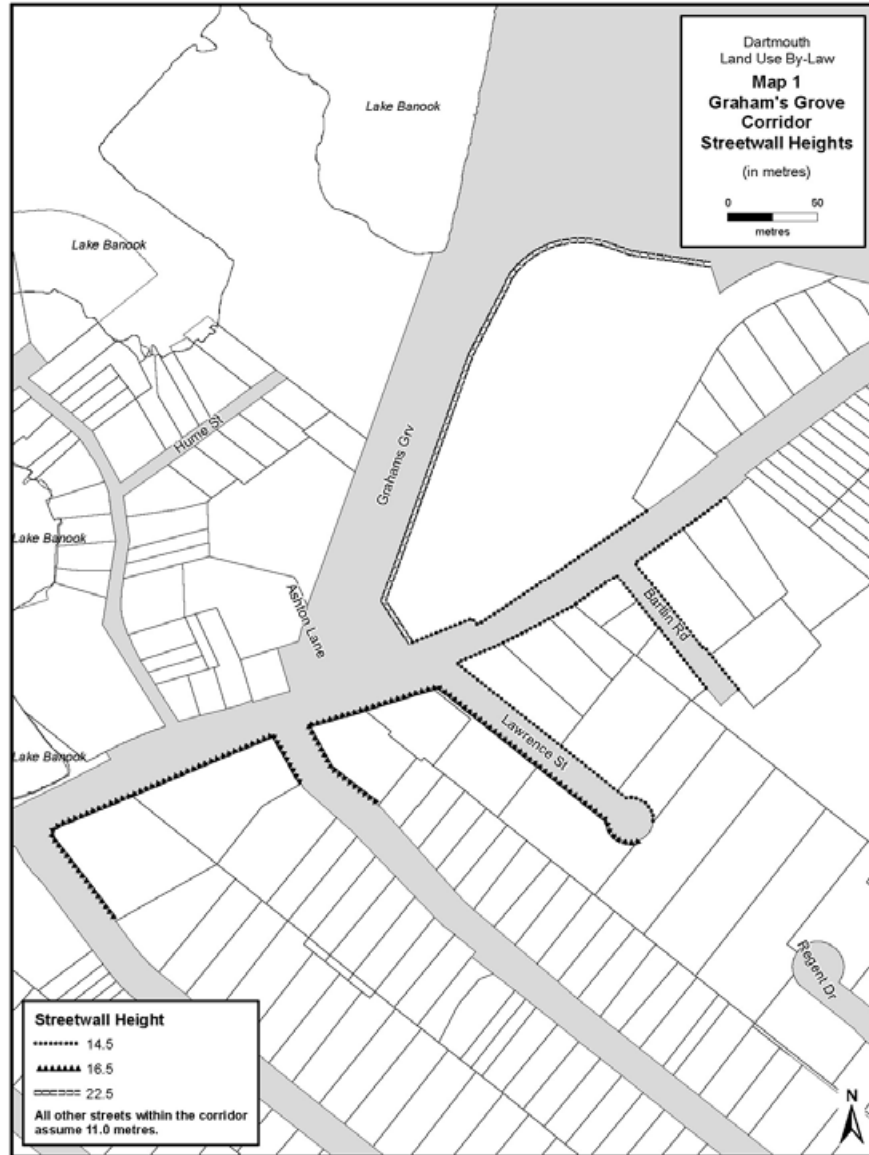


Public Engagement #2



Revised

# Grahams Grove – Streetwall Height

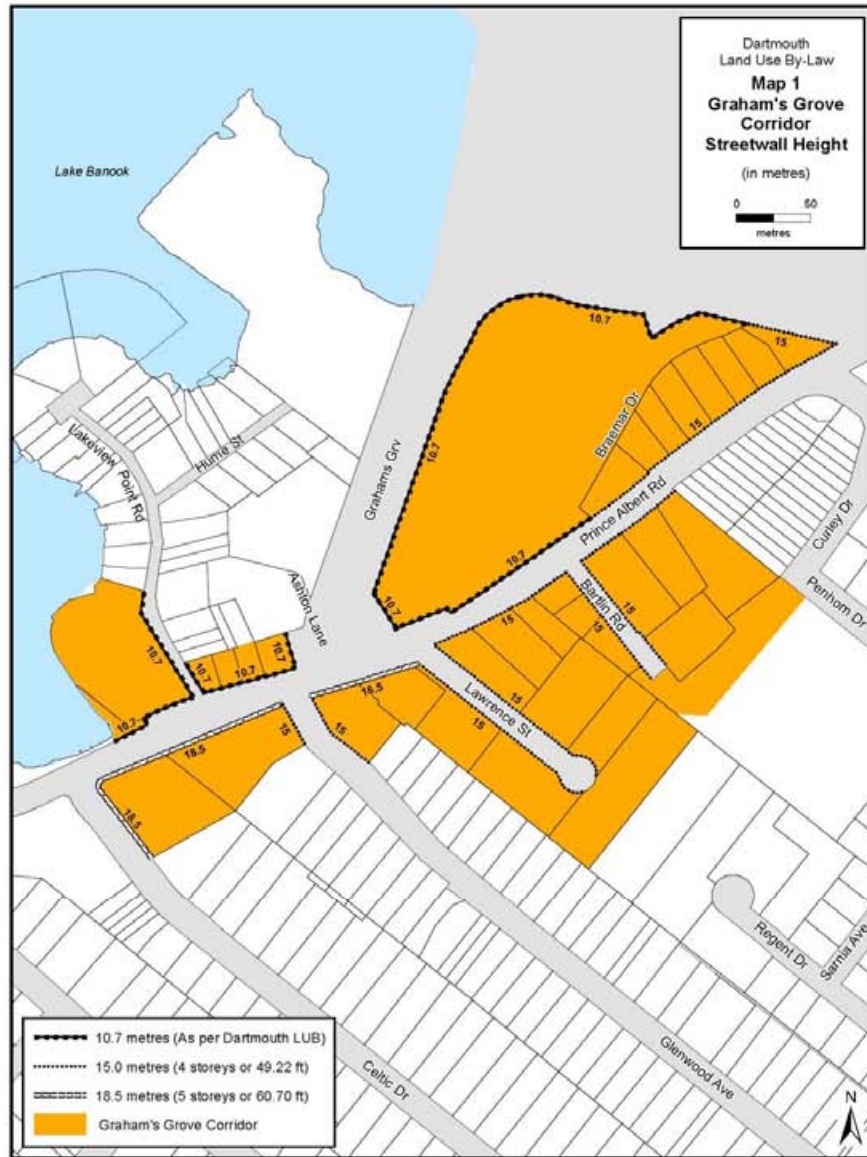


Effective:

Note: Effective date does not indicate date of data creation.

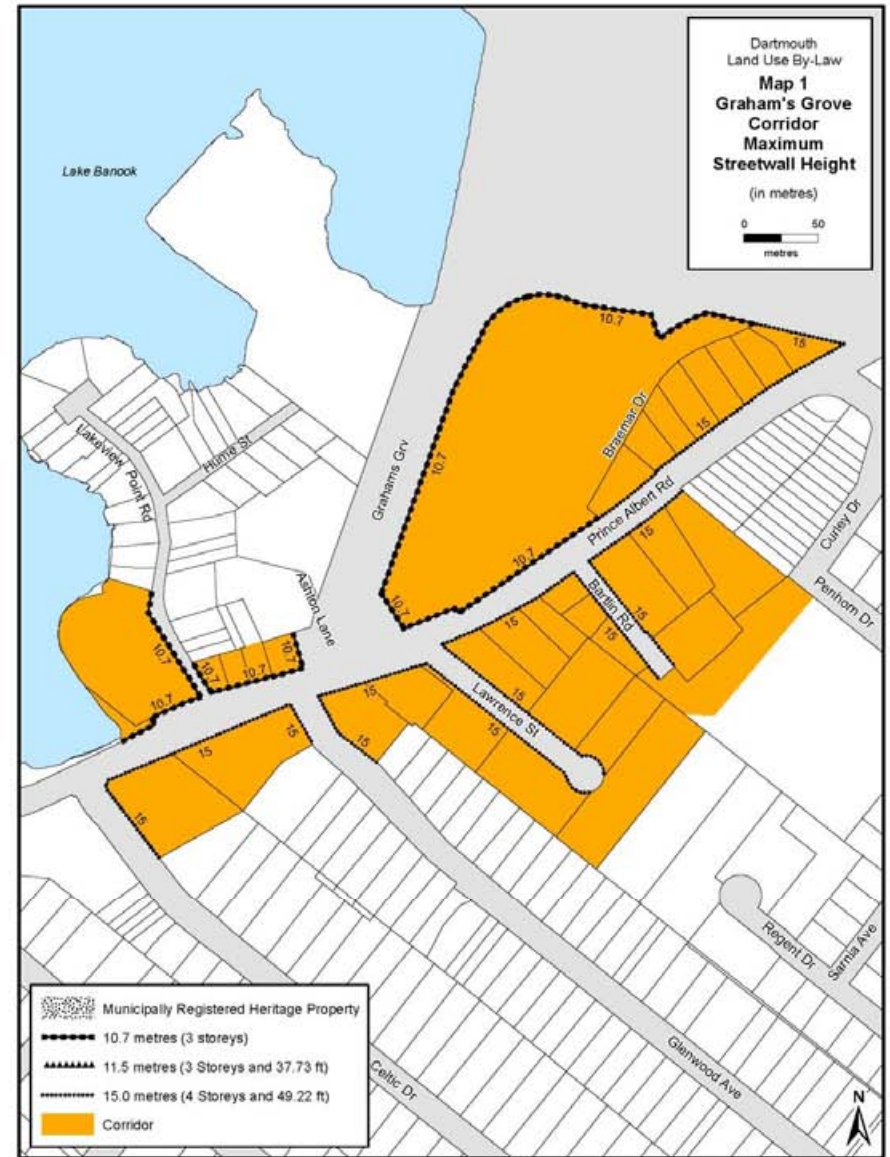
## Developers Forum

# Grahams Grove – Streetwall Height



Effective:

Note: Effective date does not indicate date of data creation.



22 May 2012

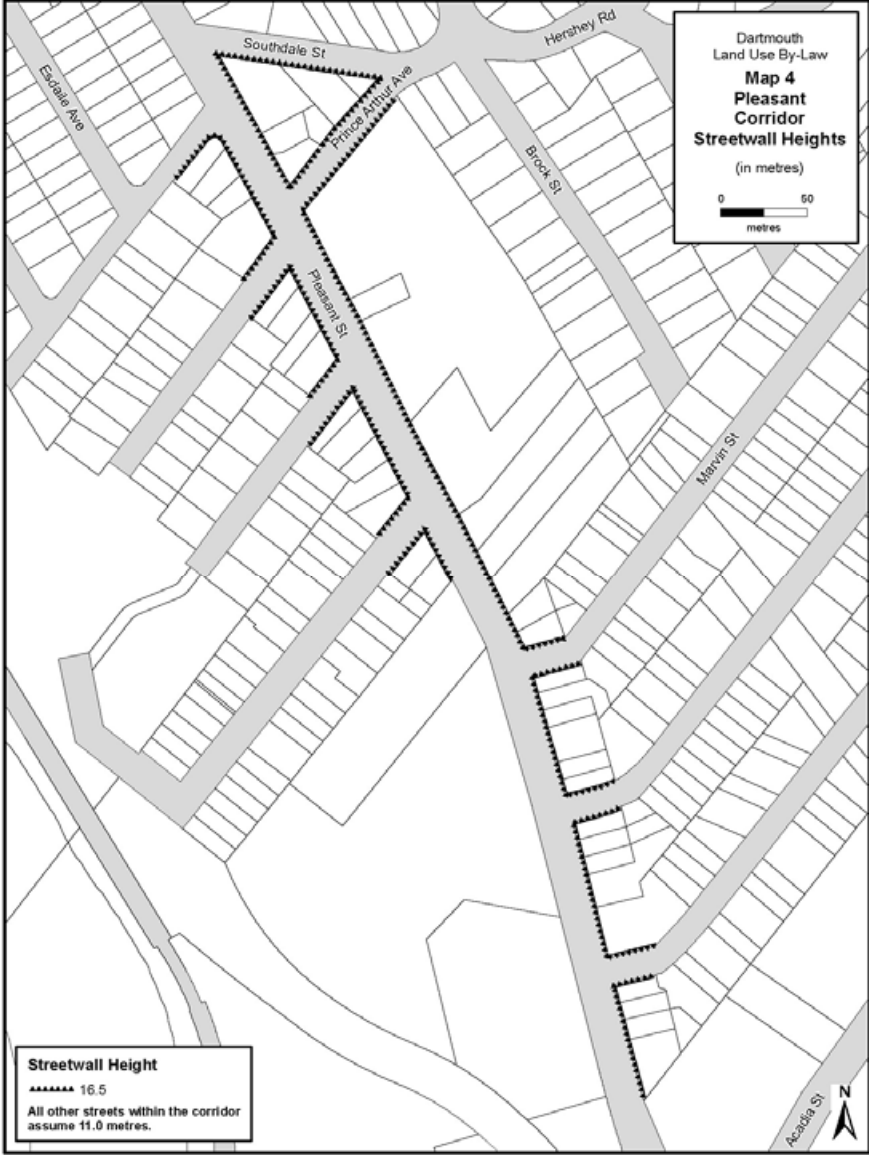
Note: Effective date does not indicate date of data creation.

Public Engagement #2

Revised



# Pleasant – Streetwall Height



Effective:

Developers Forum

# Pleasant – Streetwall Height



Effective:

Note: Effective date does not indicate date of data creation.

**Public Engagement #2**

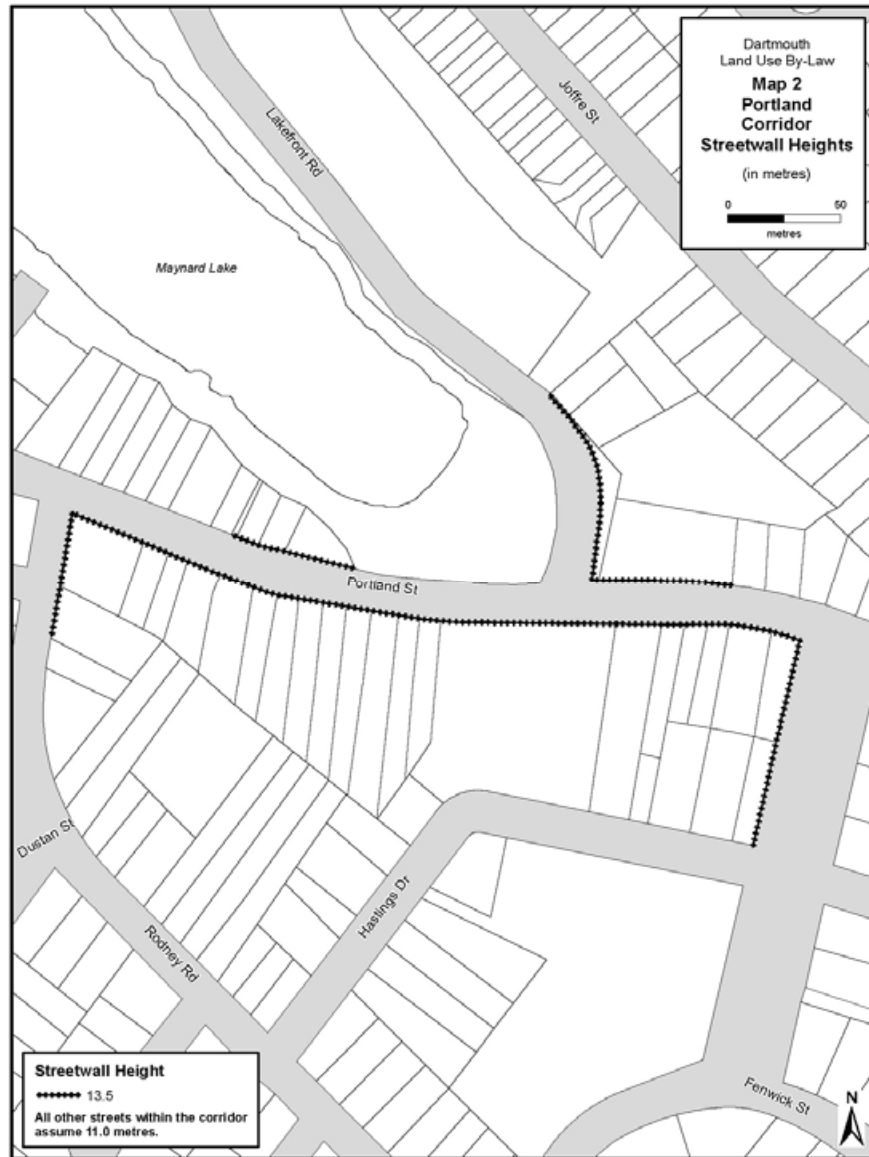


22 May 2012

Note: Effective date does not indicate date of data creation.

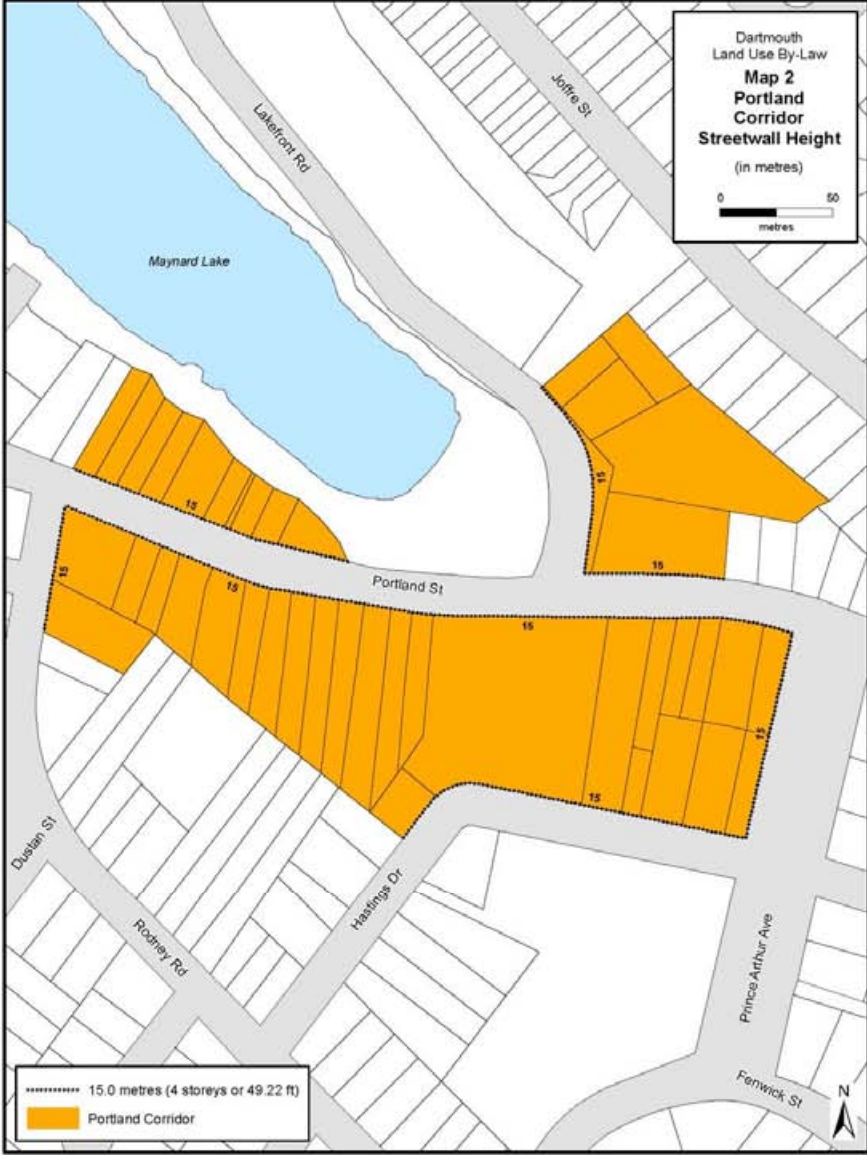
**Revised**

# Portland – Streetwall Height



Developers Forum

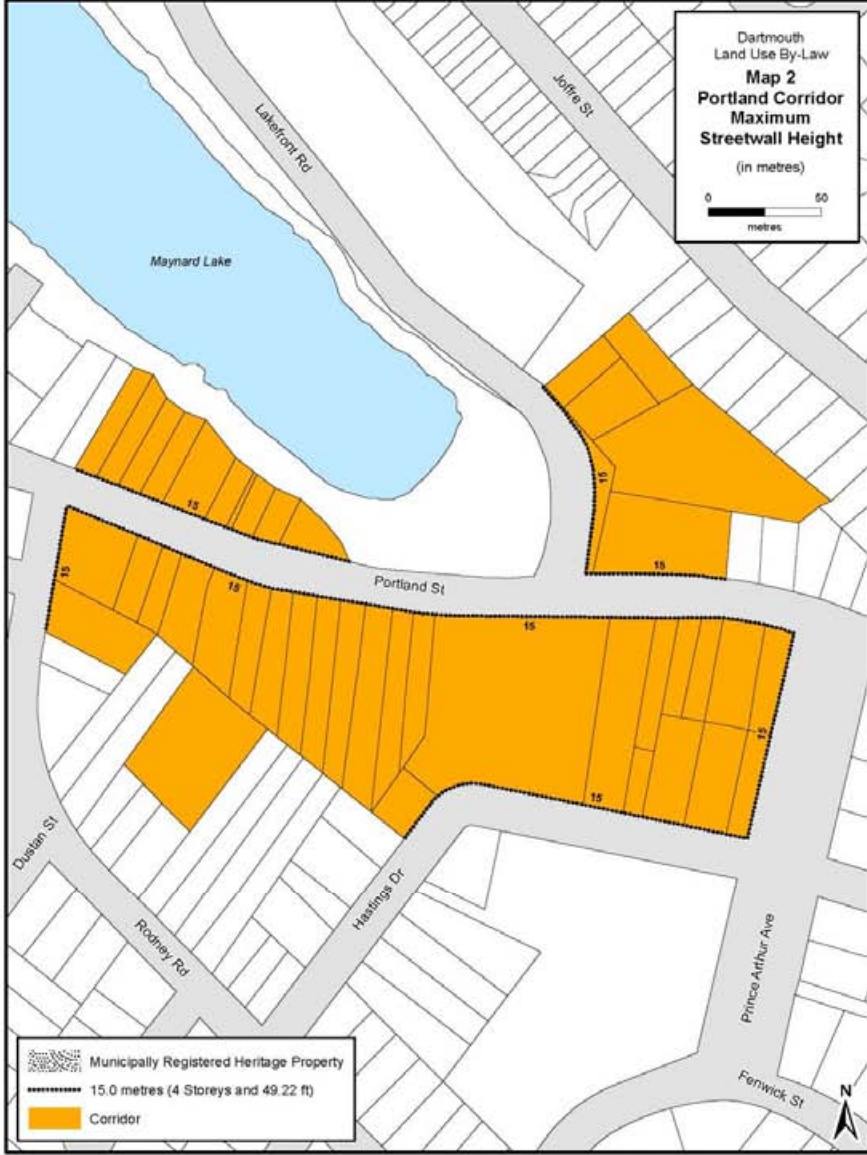
# Portland – Streetwall Height



Effective:

Note: Effective date does not indicate date of data creation.

**Public Engagement #2**

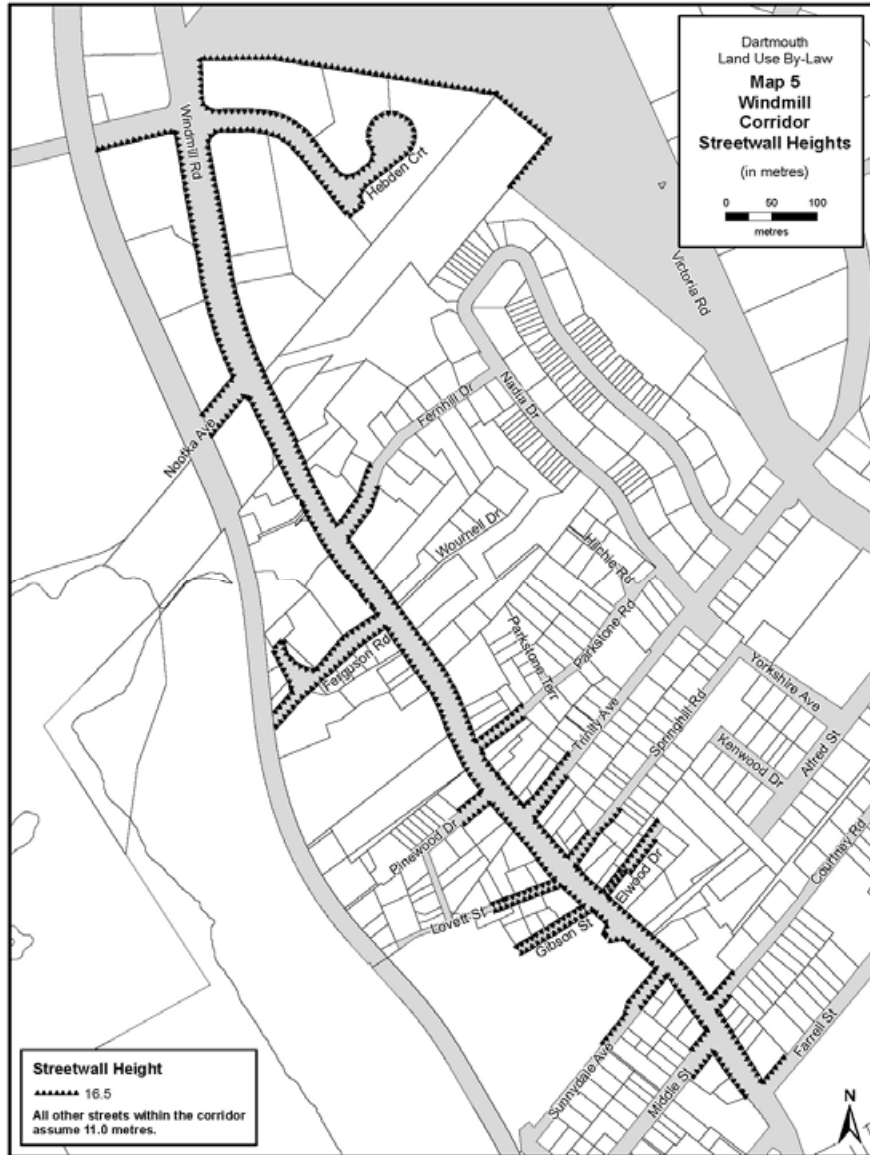


22 May 2012

Note: Effective date does not indicate date of data creation.

**Revised**

# Windmill – Streetwall Height

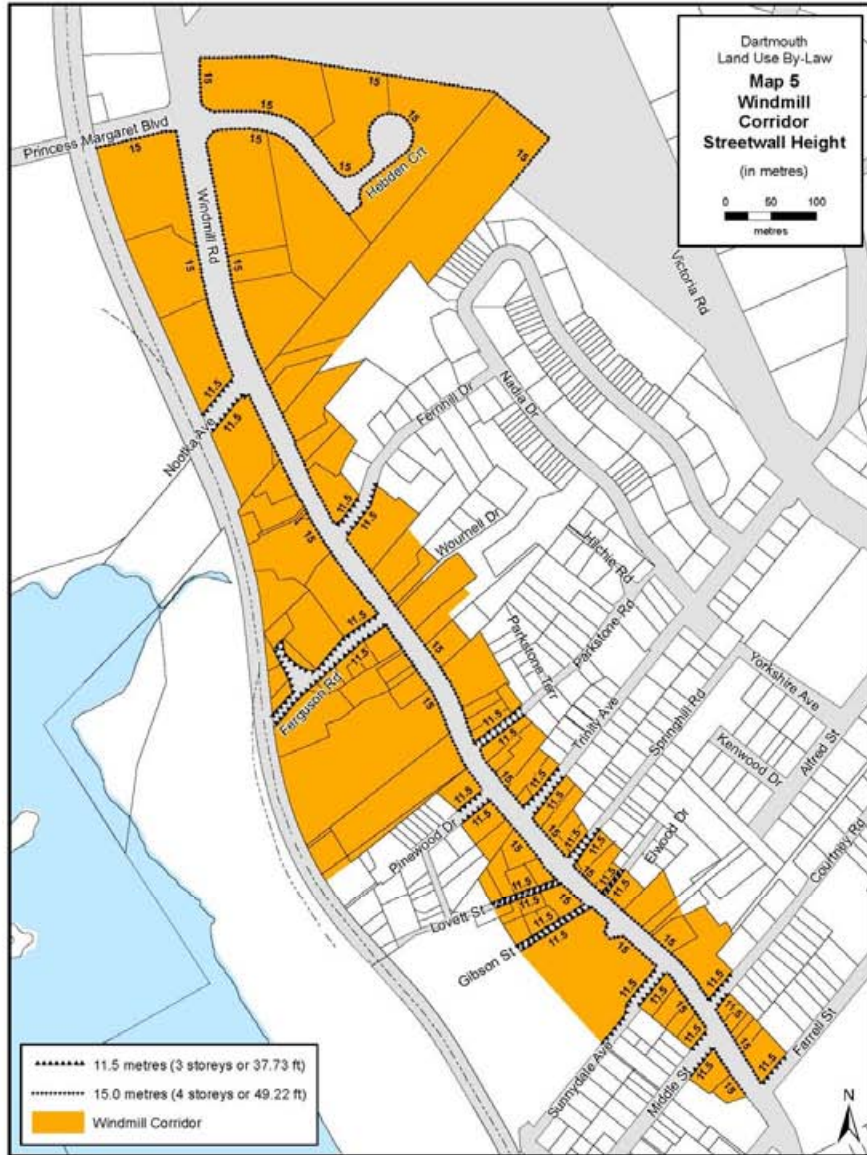


Effective:

Note: Effective date does not indicate date of data creation.

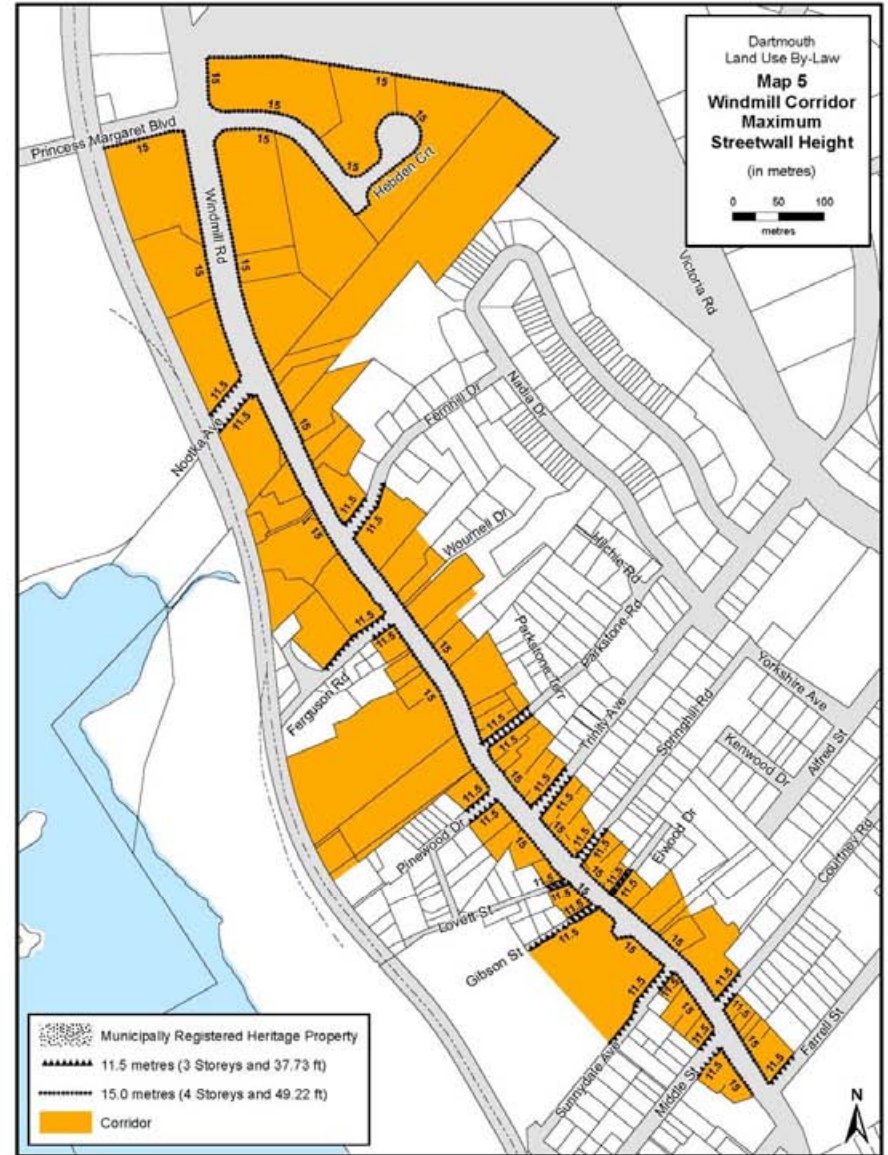
Developers Forum

# Windmill – Streetwall Height



Effective:

Note: Effective date does not indicate date of data creation.



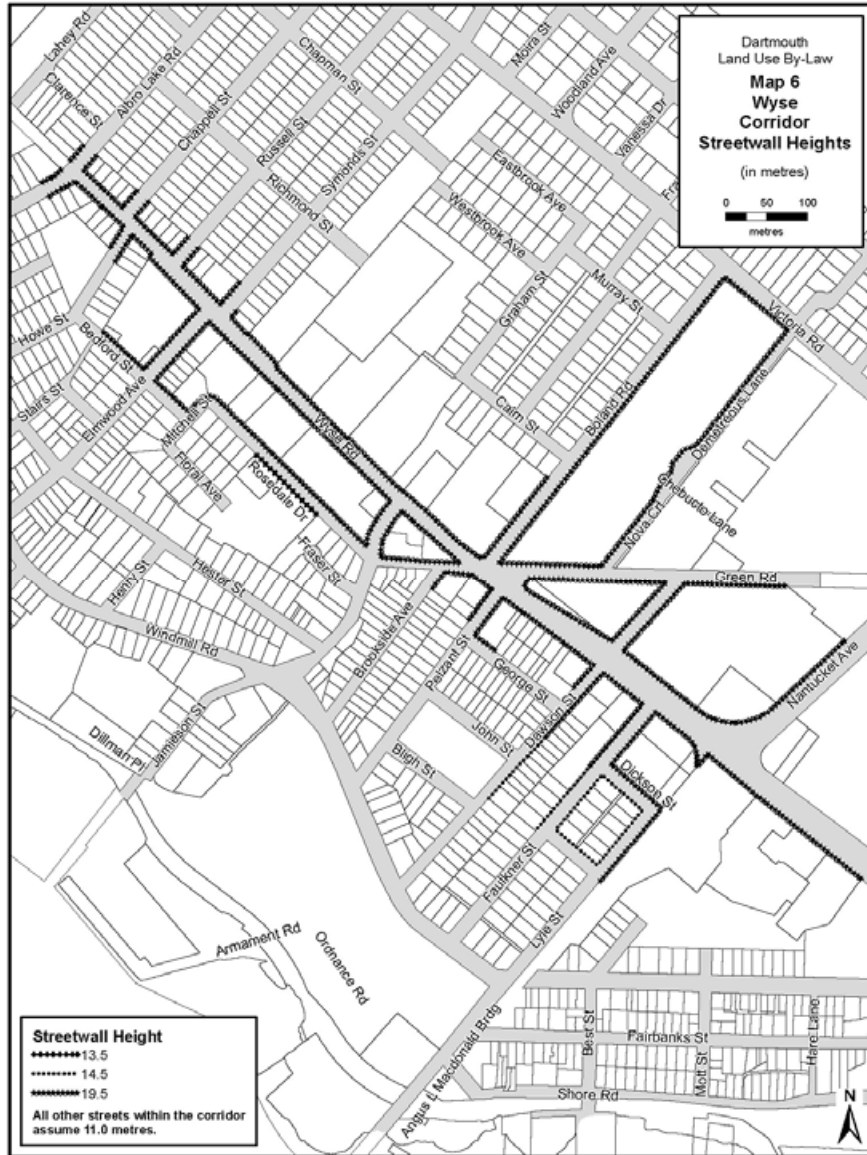
22 May 2012

Note: Effective date does not indicate date of data creation.

Public Engagement #2

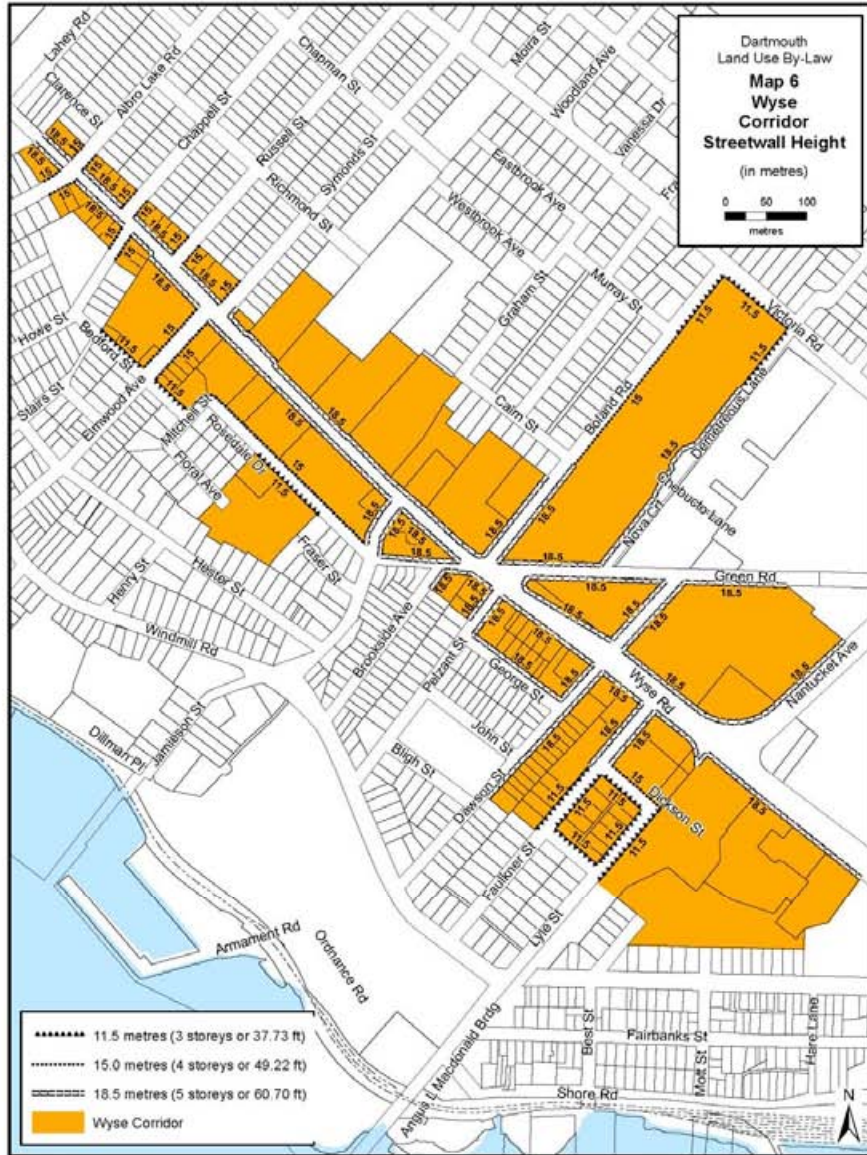
Revised

# Wyse – Streetwall Height



Developers Forum

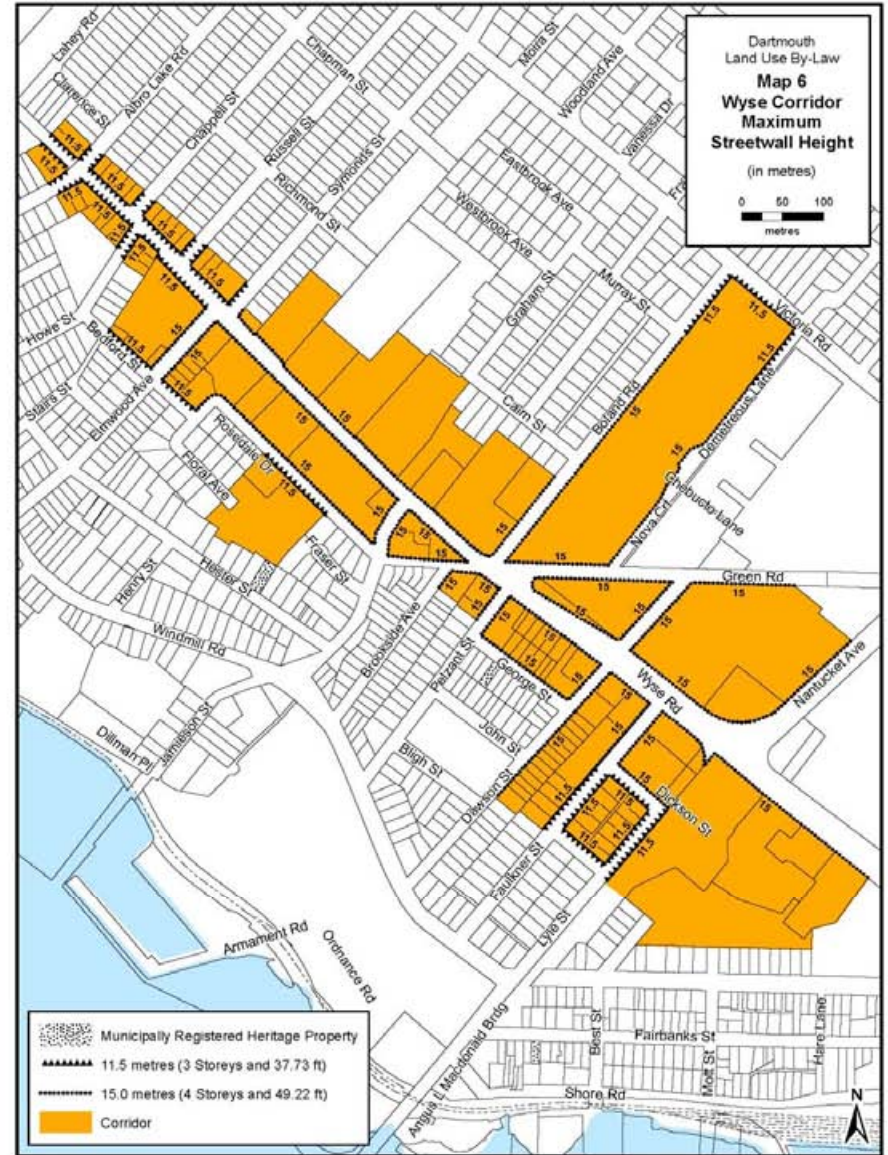
# Wyse – Streetwall Height



Effective:

Note: Effective date does not indicate date of data creation.

**Public Engagement #2**



22 May 2012

Note: Effective date does not indicate date of data creation.

**Revised**



# Agricola – Land Use

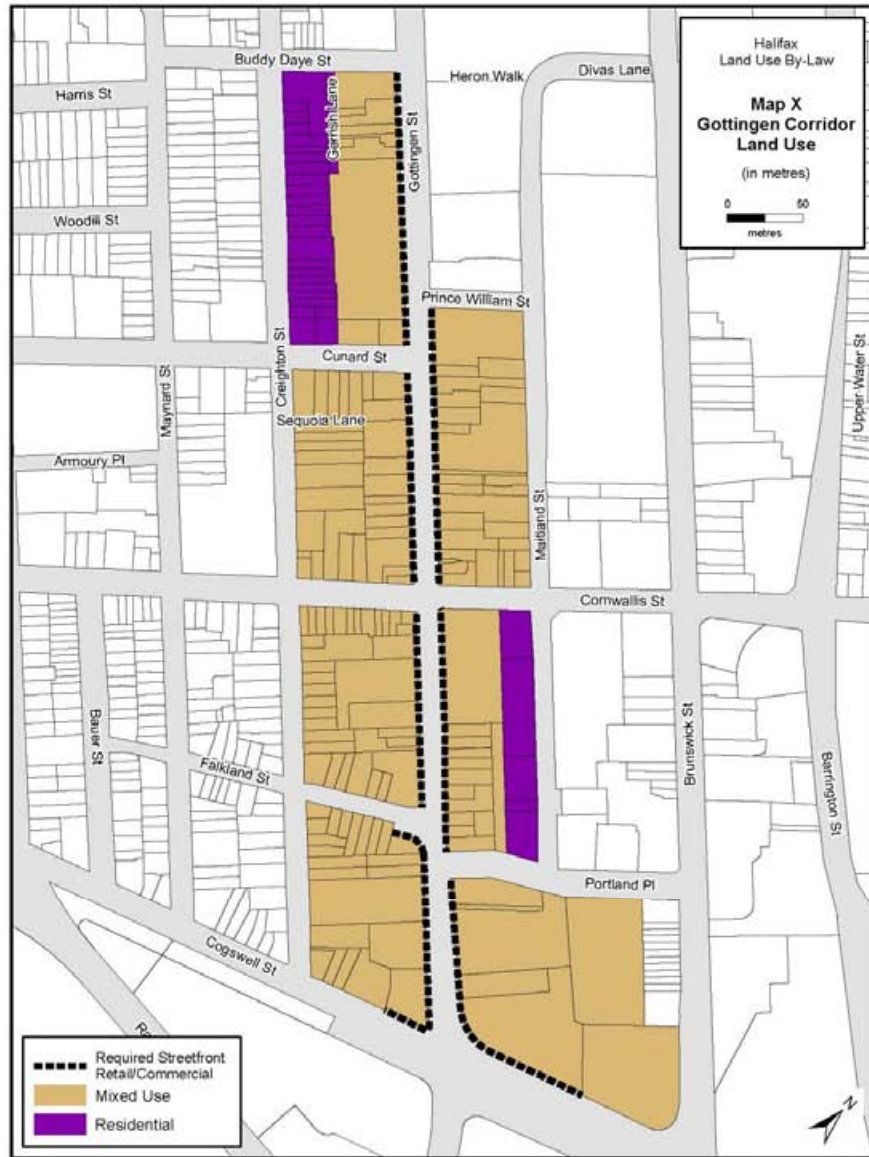


Public Engagement #2

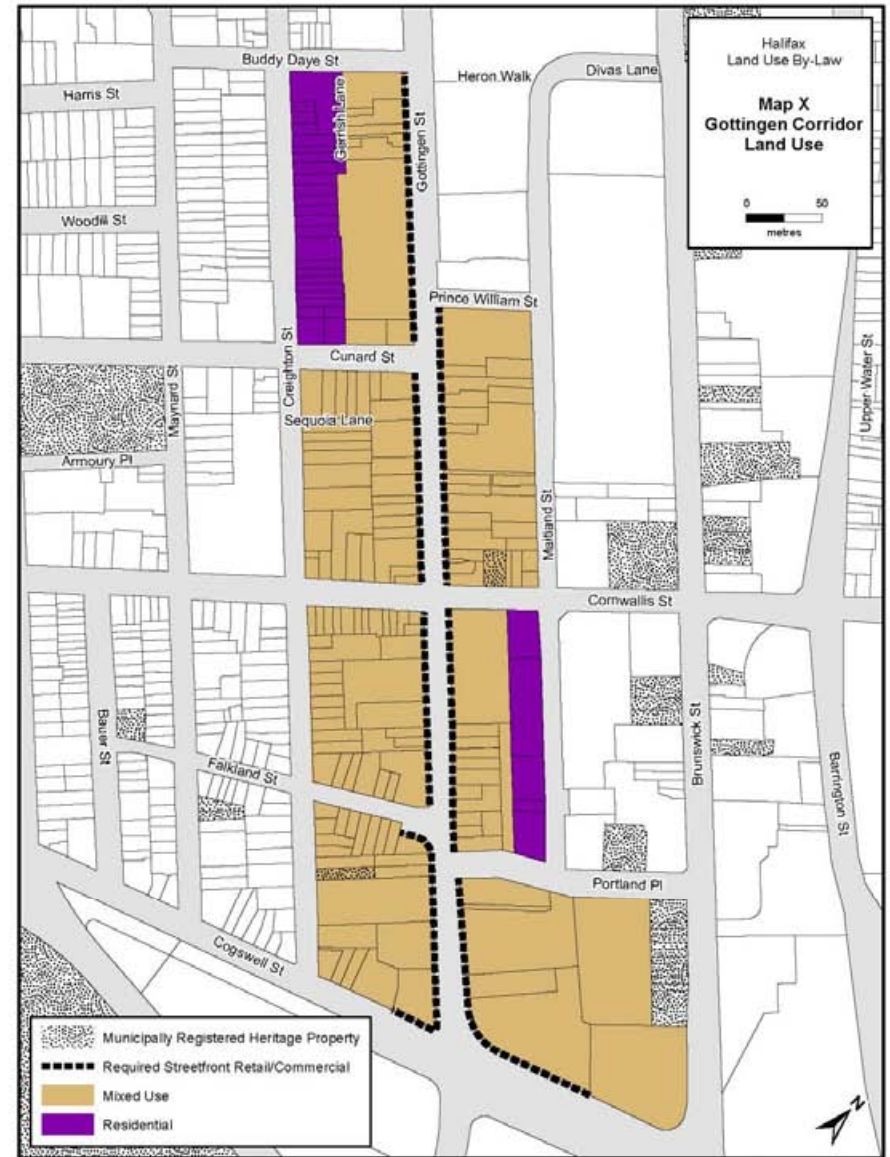


Revised

# Gottingen – Land Use

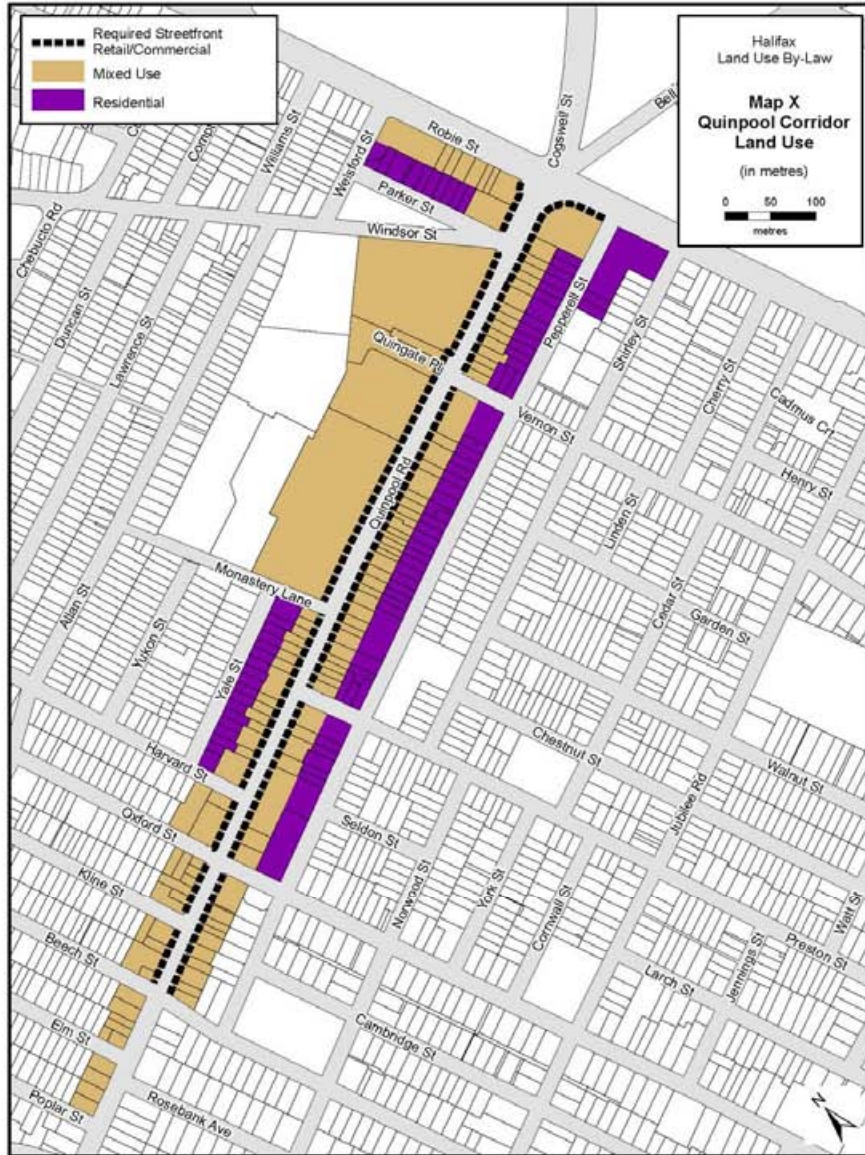


Public Engagement #2



Revised

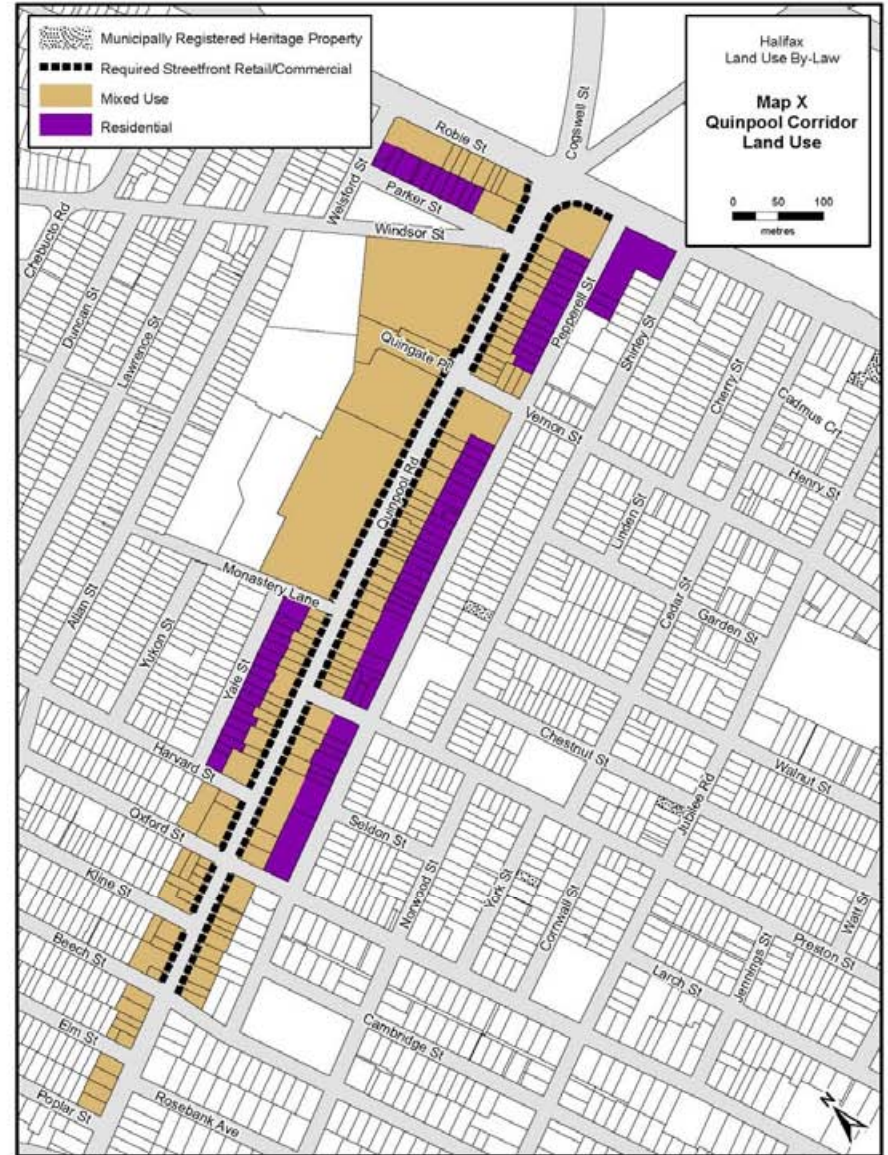
# Quinpool – Land Use



Effective:

Note: Effective date does not indicate date of data creation.

**Public Engagement #2**

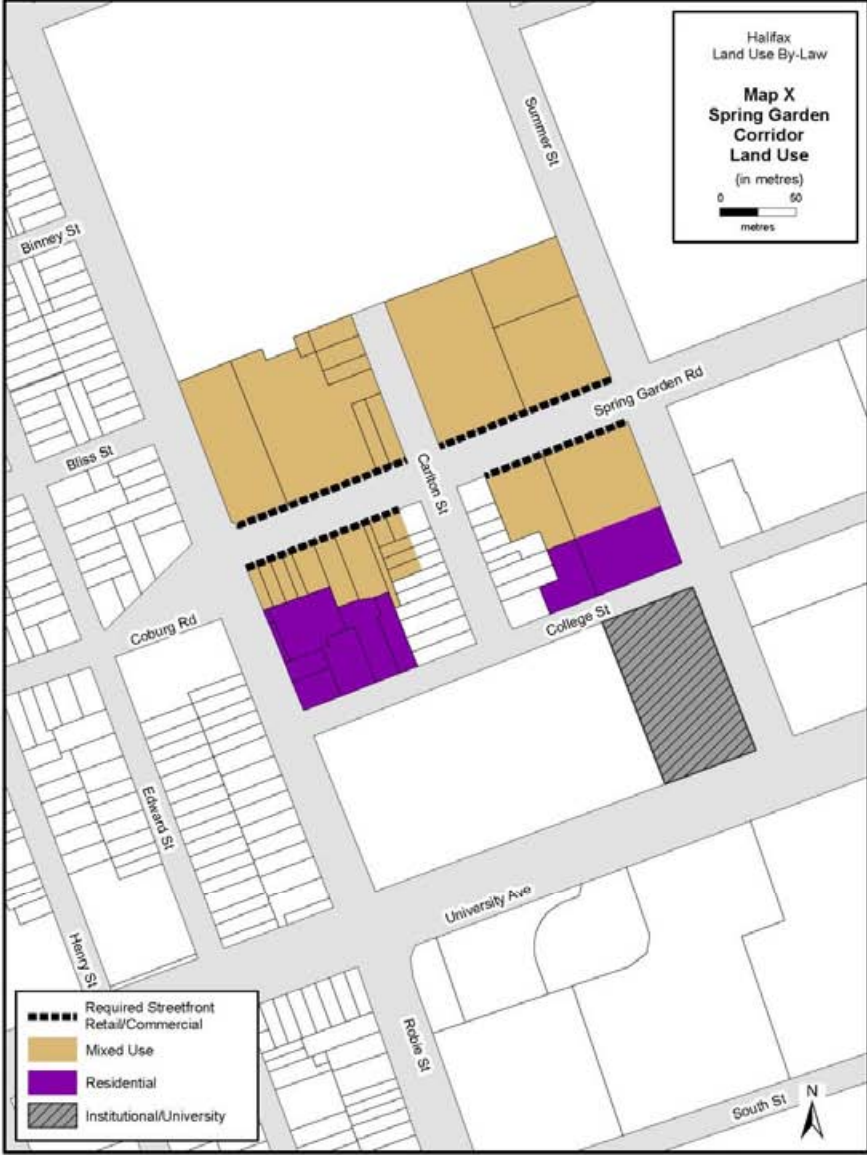


22 May 2012

Note: Effective date does not indicate date of data creation.

**Revised**

# Spring Garden – Land Use

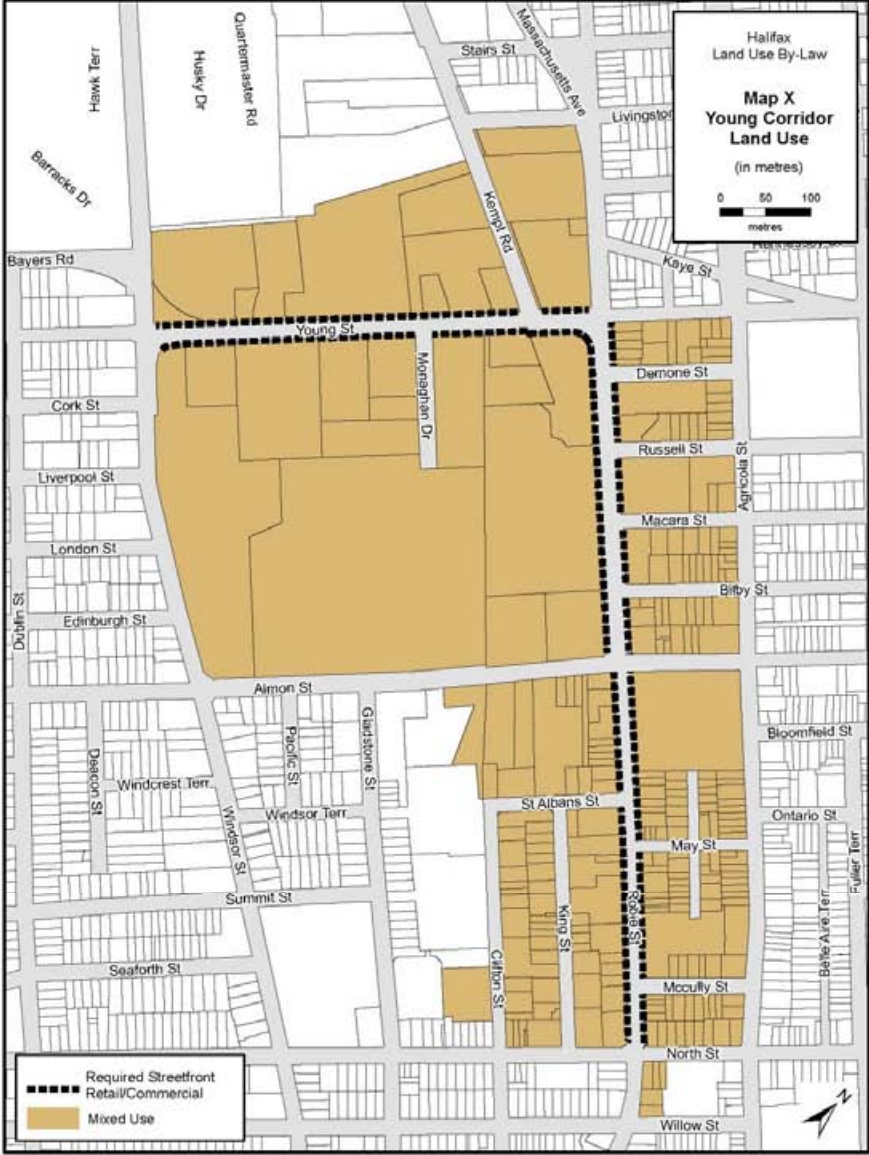


**Public Engagement #2**

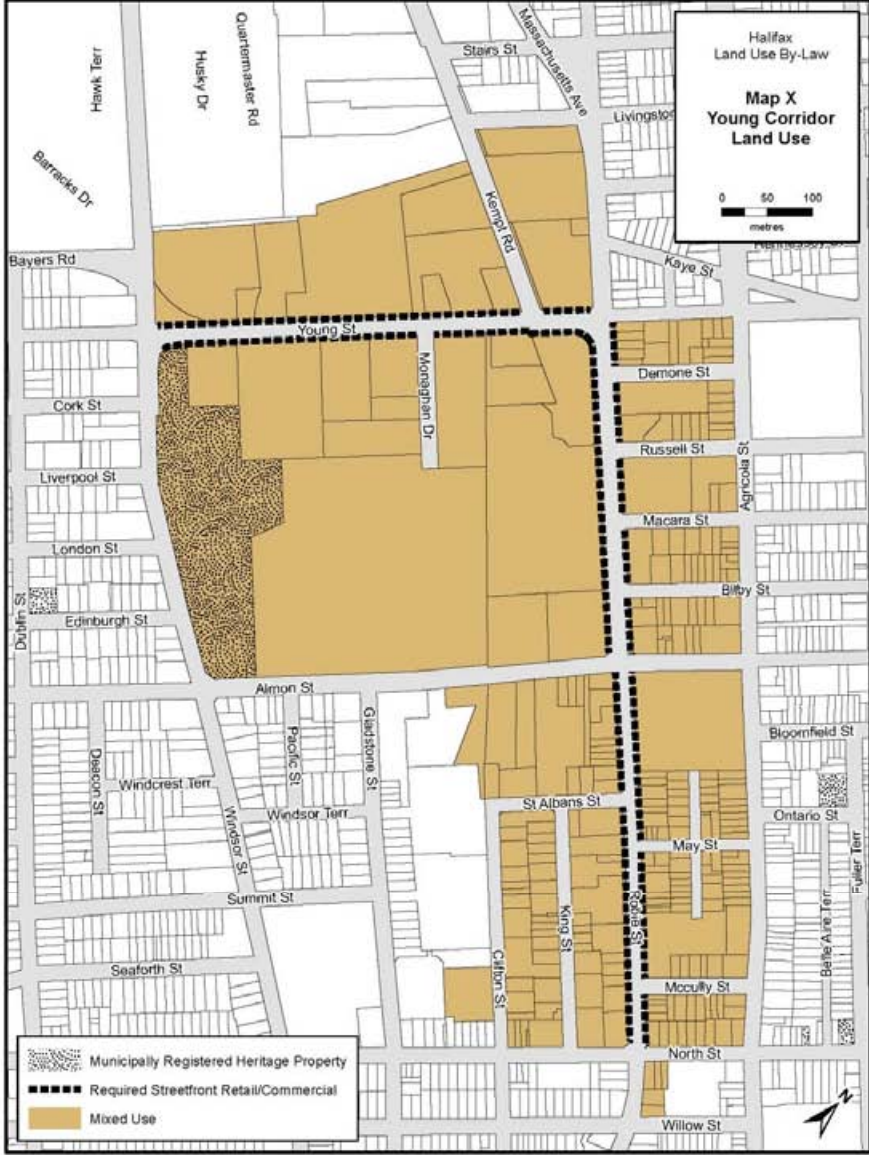


**Revised**

# Young/Robie – Land Use

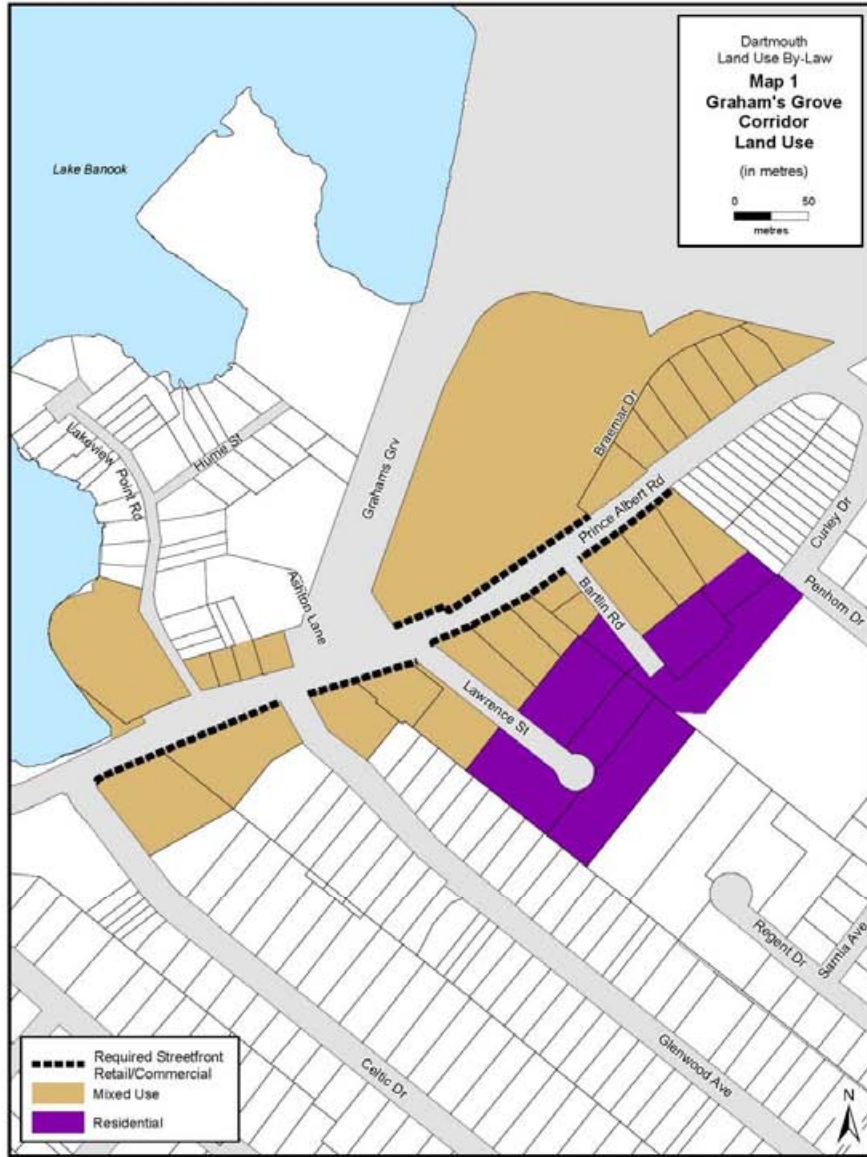


Public Engagement #2



Revised

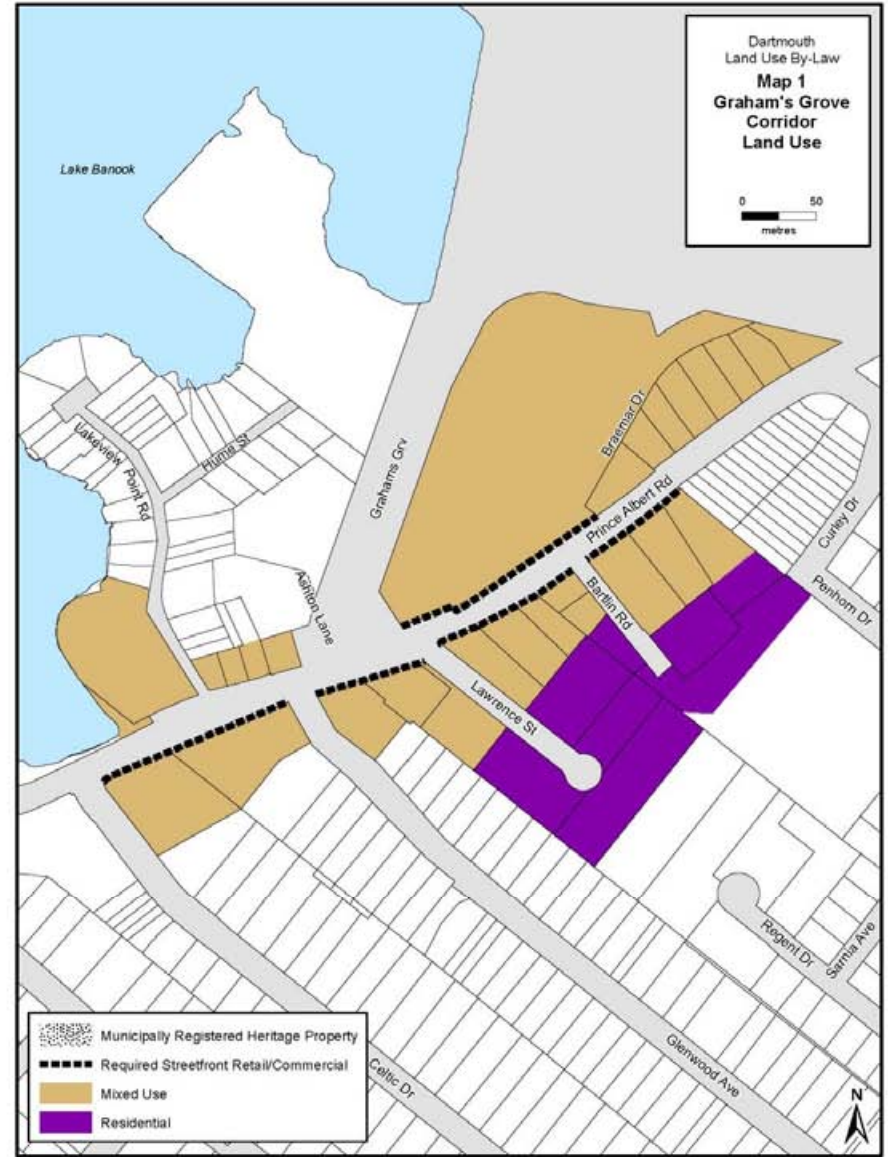
# Grahams Grove – Land Use



Effective:

Note: Effective date does not indicate date of data creation.

**Public Engagement #2**

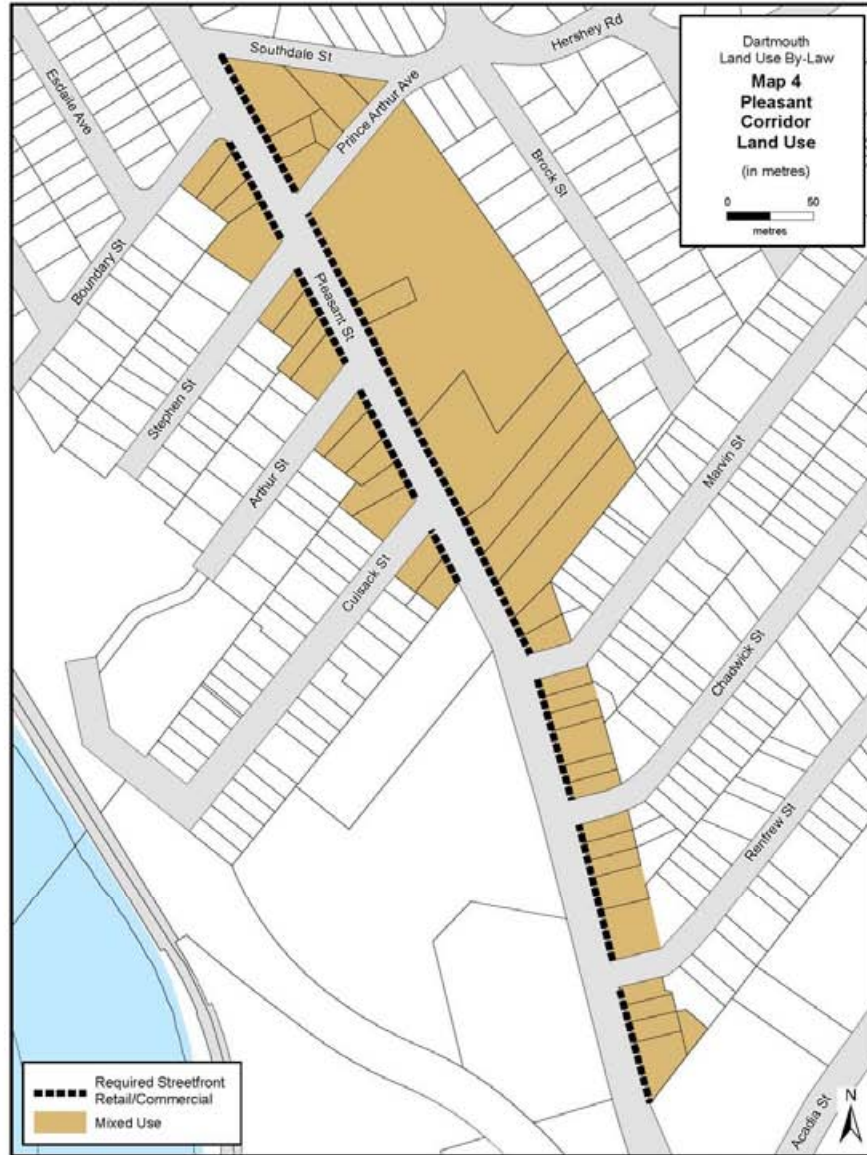


22 May 2012

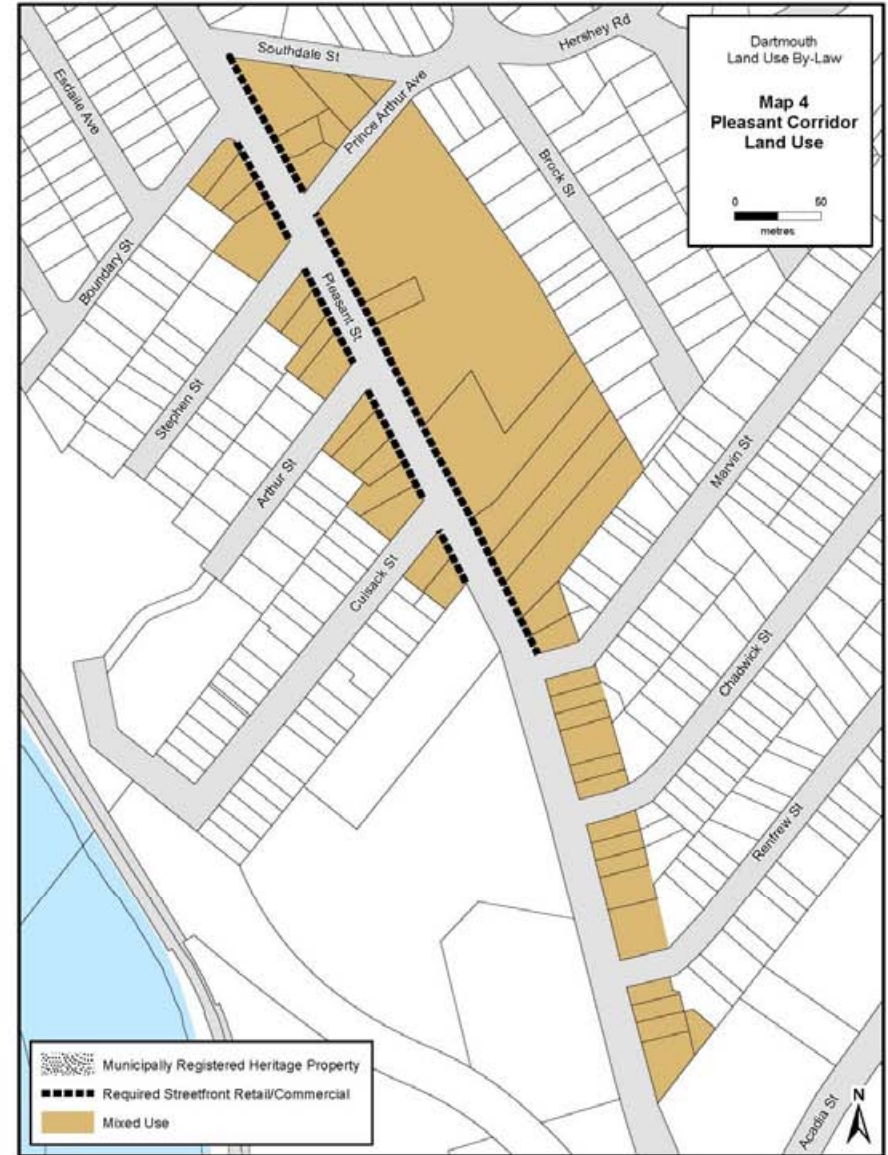
Note: Effective date does not indicate date of data creation.

**Revised**

# Pleasant – Land Use

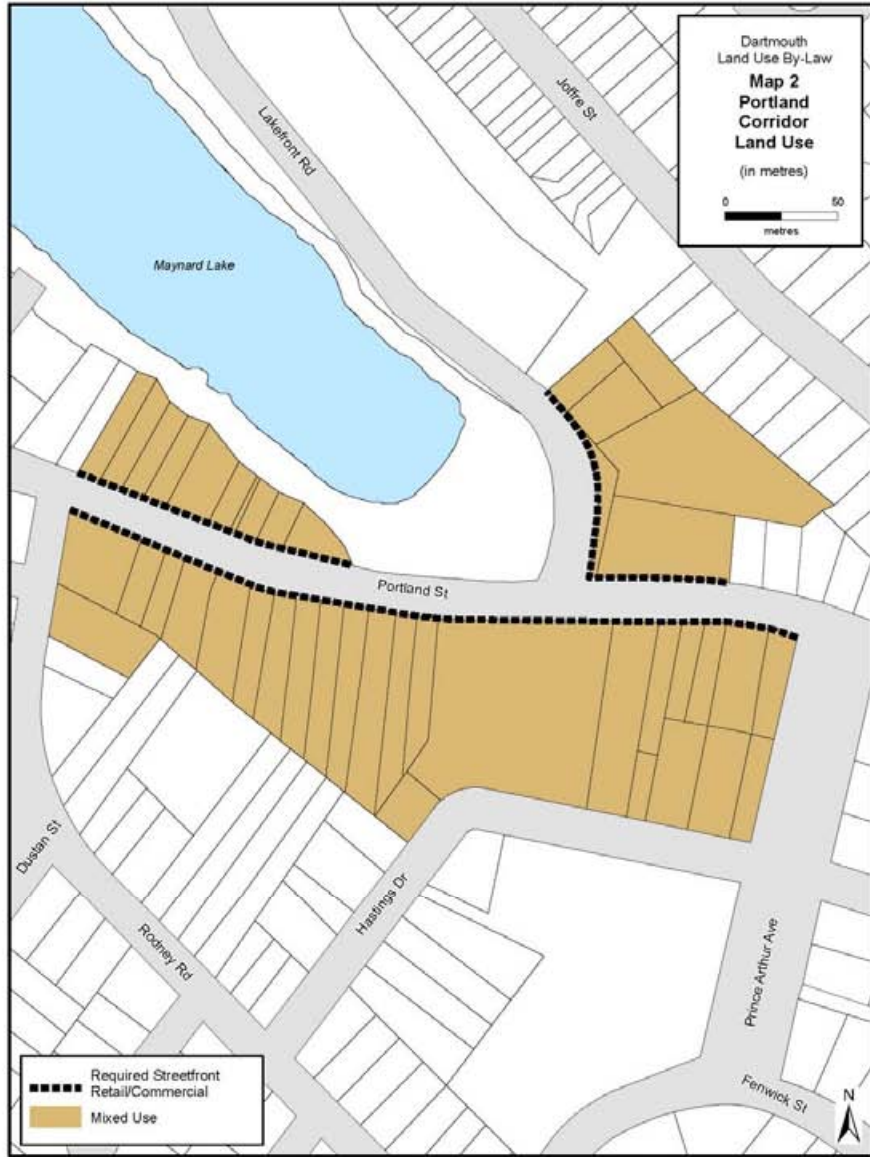


**Public Engagement #2**



**Revised**

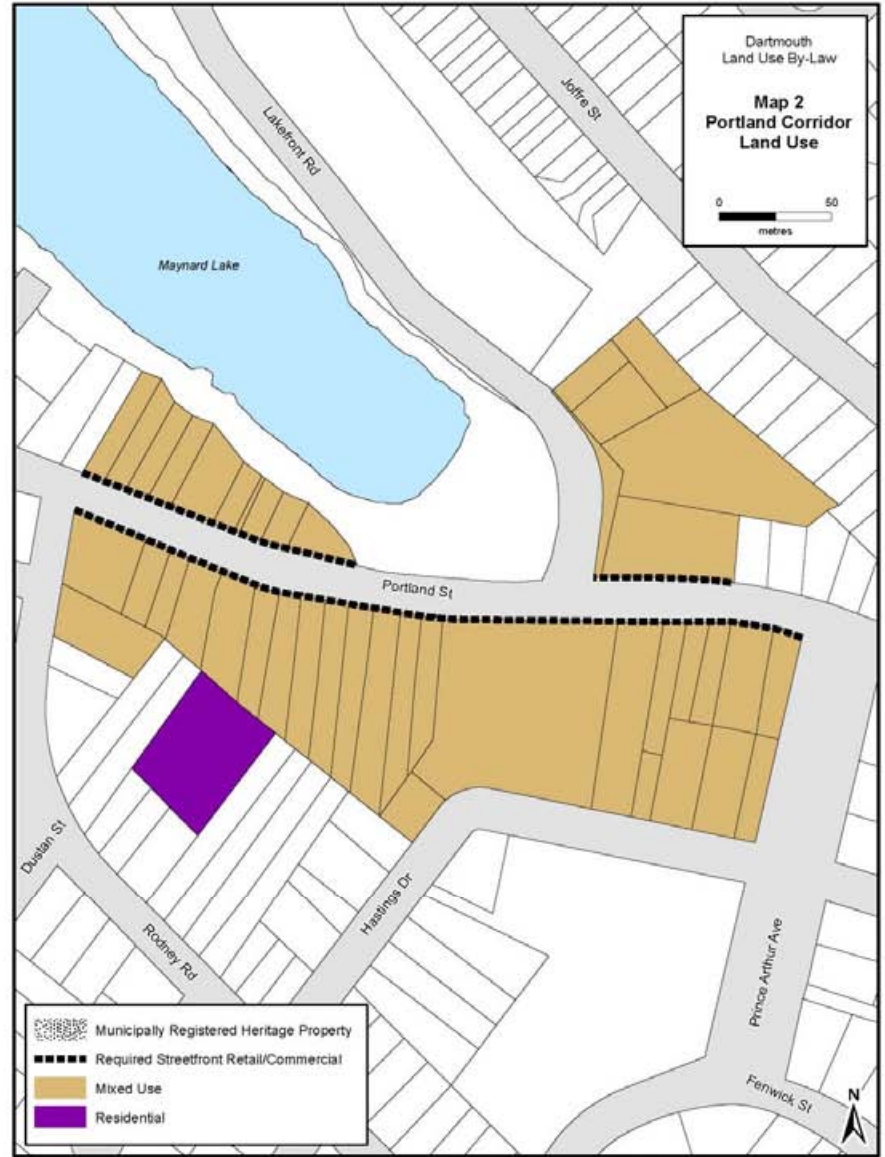
# Portland – Land Use



Effective:

Note: Effective date does not indicate date of data creation.

**Public Engagement #2**



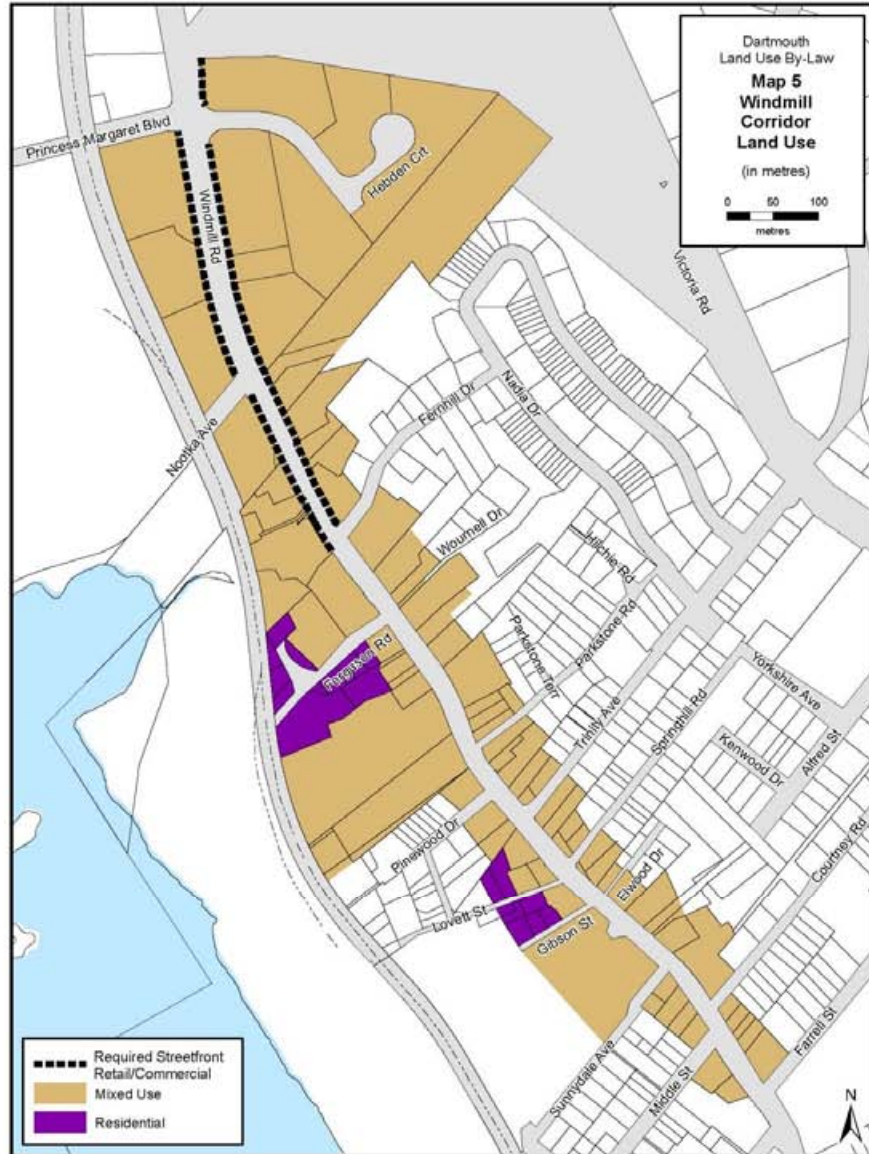
22 May 2012

Note: Effective date does not indicate date of data creation.

**Revised**



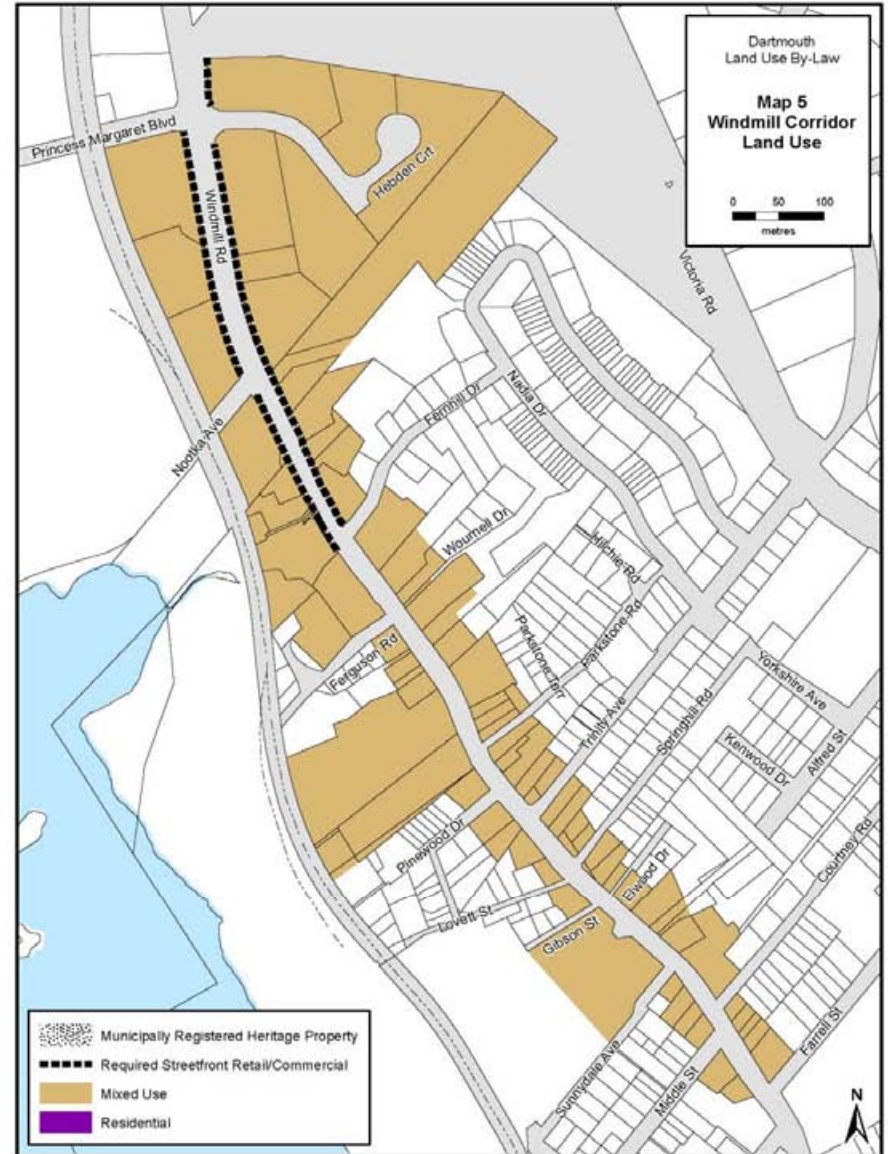
# Windmill – Land Use



Effective:

Note: Effective date does not indicate date of data creation.

Public Engagement #2

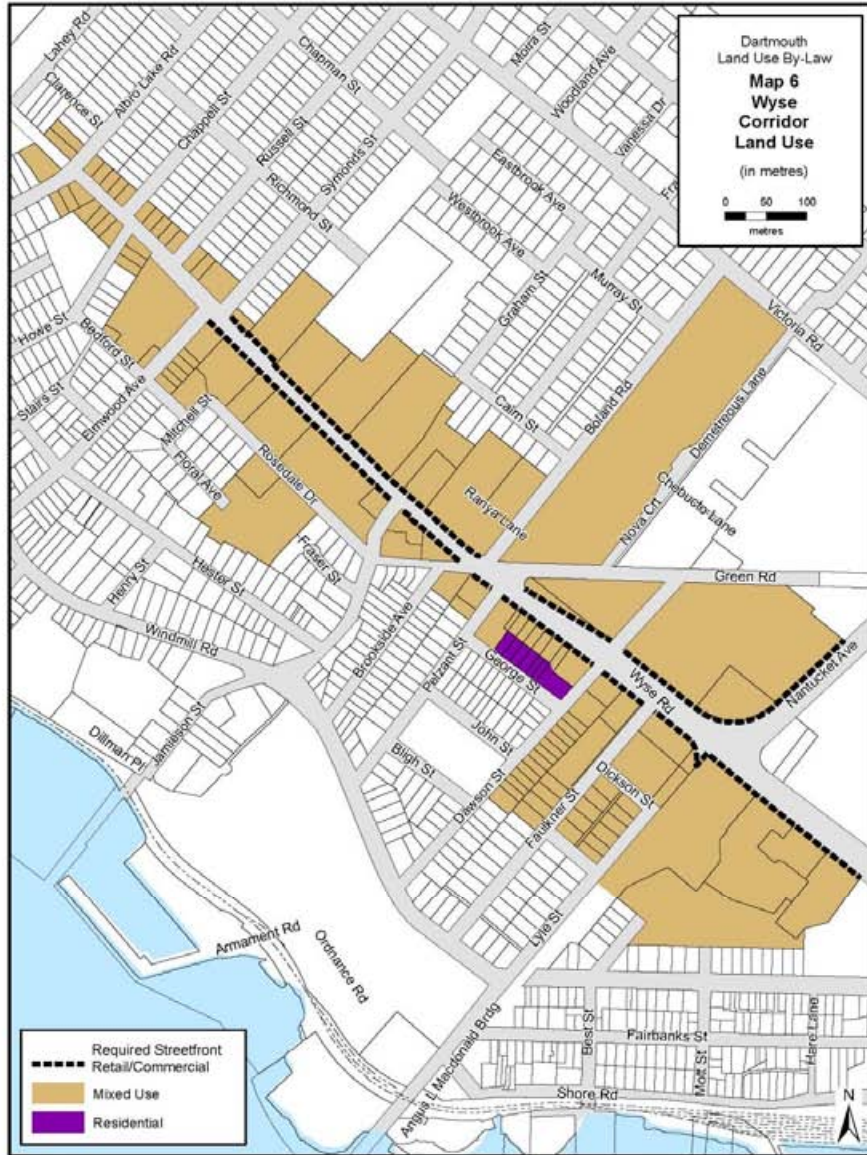


22 May 2012

Note: Effective date does not indicate date of data creation.

Revised

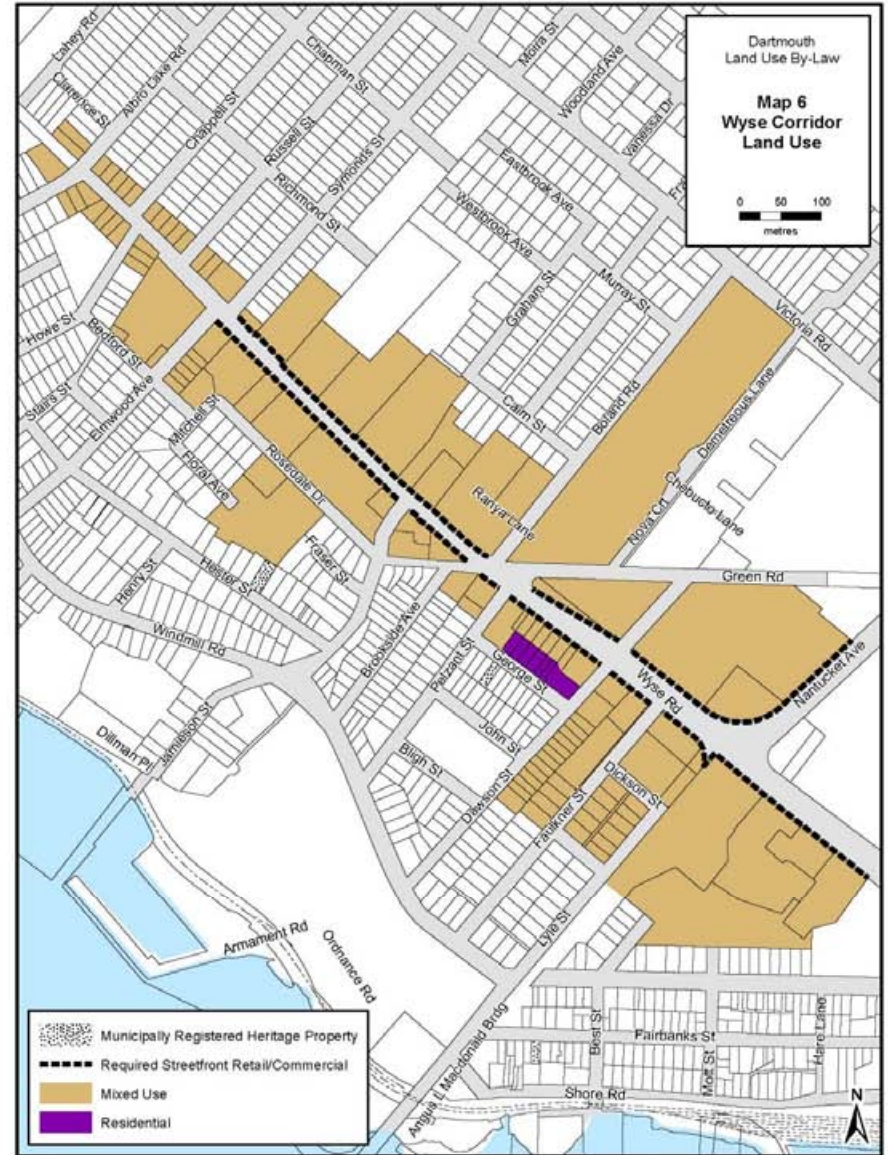
# Wyse – Land Use



Effective:

Note: Effective date does not indicate date of data creation.

**Public Engagement #2**



22 May 2012

Note: Effective date does not indicate date of data creation.

**Revised**