





**Map 1**

**Zoning**

-  R2-A Zone
-  Through Lots
-  Land Use Designation

**Land Use**

- MDR Medium Density Residential
- HDR High Density Residential
- RC Residential Commercial Mix
- C Commercial
- CF Community Facility
- INS Institutional
- U University
- IND Industrial
- LDR Low Density Residential
- OS Open Space



This map is an unofficial reproduction of a portion of the Zoning Map for the plan area indicated.

HRM does not guarantee the accuracy of any representation on this plan.