

**Map 1 - Generalized Future Land Use**

2480 Maynard Street  
Halifax




Area of proposed development agreement

Secondary plan sub-area boundary

Halifax Plan Area  
Peninsula North Secondary Plan Area

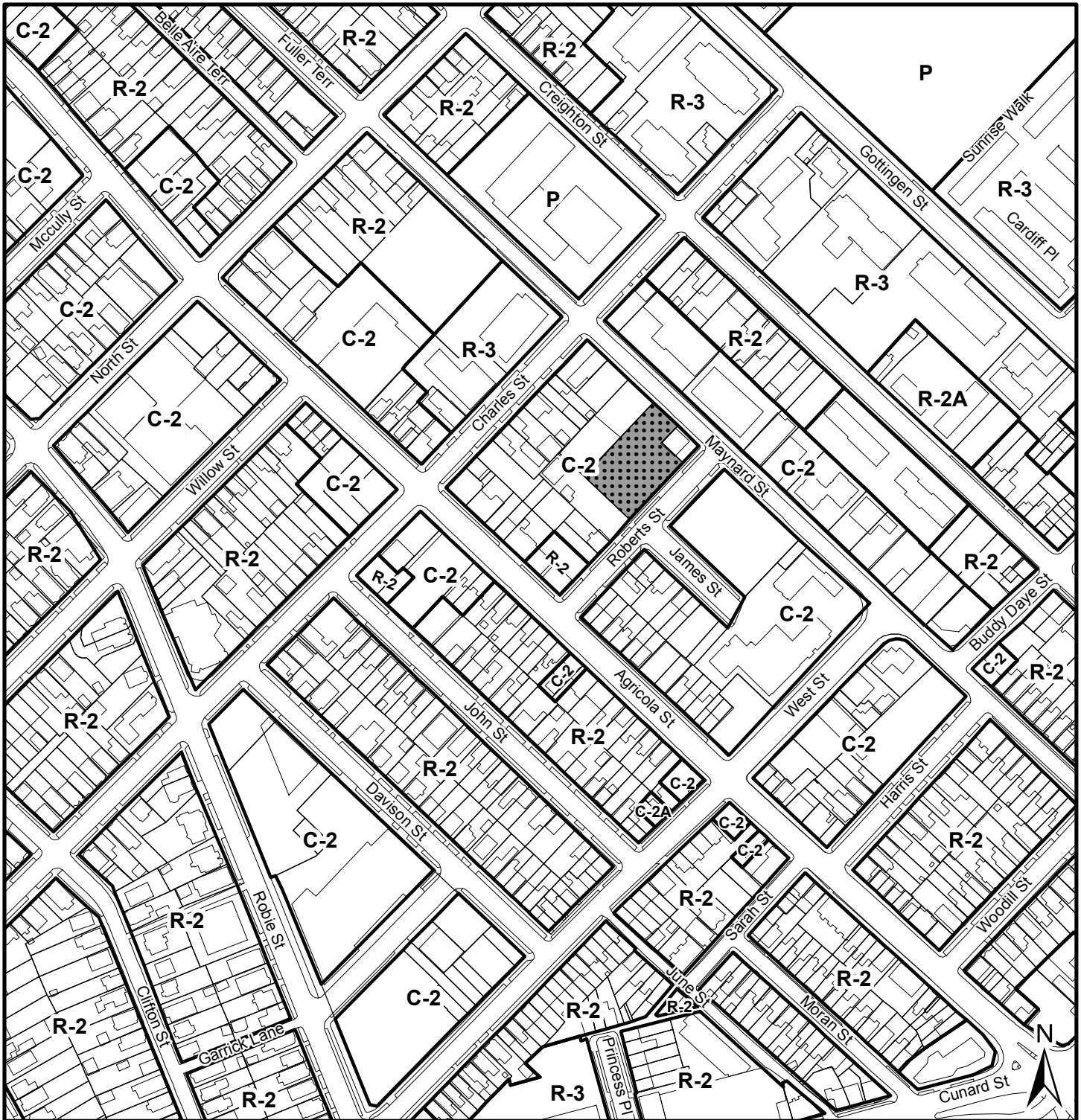
**Designation**

- MDR Medium Density Residential
- HDR High Density Residential
- MJC Major Commercial
- MNC Minor Commercial
- P Park and Institutional




This map is an unofficial reproduction of a portion of the Generalized Future Land Use Map for the plan area indicated.


The accuracy of any representation on this plan is not guaranteed.



**Map 2 - Zoning**  
 2480 Maynard Street  
 Halifax



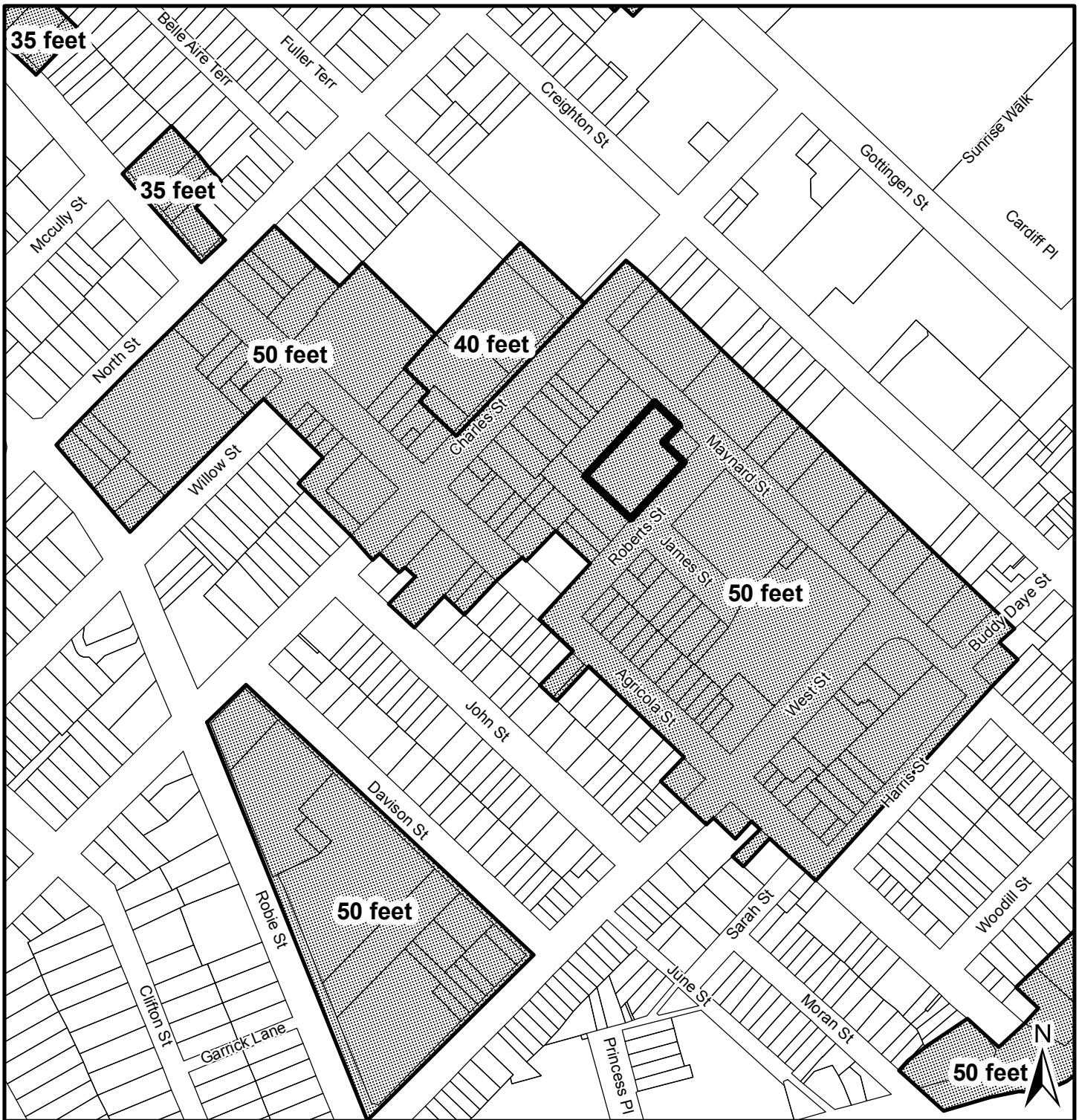
 Area of proposed development agreement



Halifax Peninsula  
 Land Use By-Law Area


Zone	
R-2	General Residential
R-3	Multiple Dwelling
C-2	General Business
P	Park and Institutional


This map is an unofficial reproduction of a portion of the Zoning Map for the plan area indicated.  
 The accuracy of any representation on this plan is not guaranteed.




**Map 3 - Height Precinct**

2480 Maynard Street  
Halifax

 Area of proposed development agreement

 Height measured to highest point of roof

**HALIFAX**



Halifax Peninsula  
Land Use By-Law Area

Please refer to ZM-17 - Height Precinct Map for full definitions of height measurement.

This map is an unofficial reproduction of a portion of the Height Precinct Map for the plan area indicated.

The accuracy of any representation on this plan is not guaranteed.