



Map 1 - Generalized Future Land Use

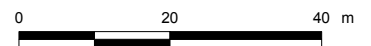
3631 and 3639 Bright Place
and 6100 Normandy Drive
Halifax

-  Area of proposed redevelopment
-  Walkway parcel to be retained by HRM

Halifax Plan Area

Designation

RES Residential Environments
COM Commercial



This map is an unofficial reproduction of a portion of the Generalized Future Land Use Map for the plan area indicated.



HRM does not guarantee the accuracy of any representation on this plan.






Map 2 - Zoning

3631 and 3639 Bright Place
and 6100 Normandy Drive
Halifax

-  Area of proposed redevelopment
-  Walkway parcel to be retained by HRM

Halifax Peninsula
Land Use By-Law Area

- Zone**
- R-2 General Residential
 - R-3 Multiple Dwelling
 - C-2 General Business
 - C-2A Minor Commercial
 - P Park & Institutional



This map is an unofficial reproduction of a portion of the Zoning Map for the plan area indicated.

HRM does not guarantee the accuracy of any representation on this plan.