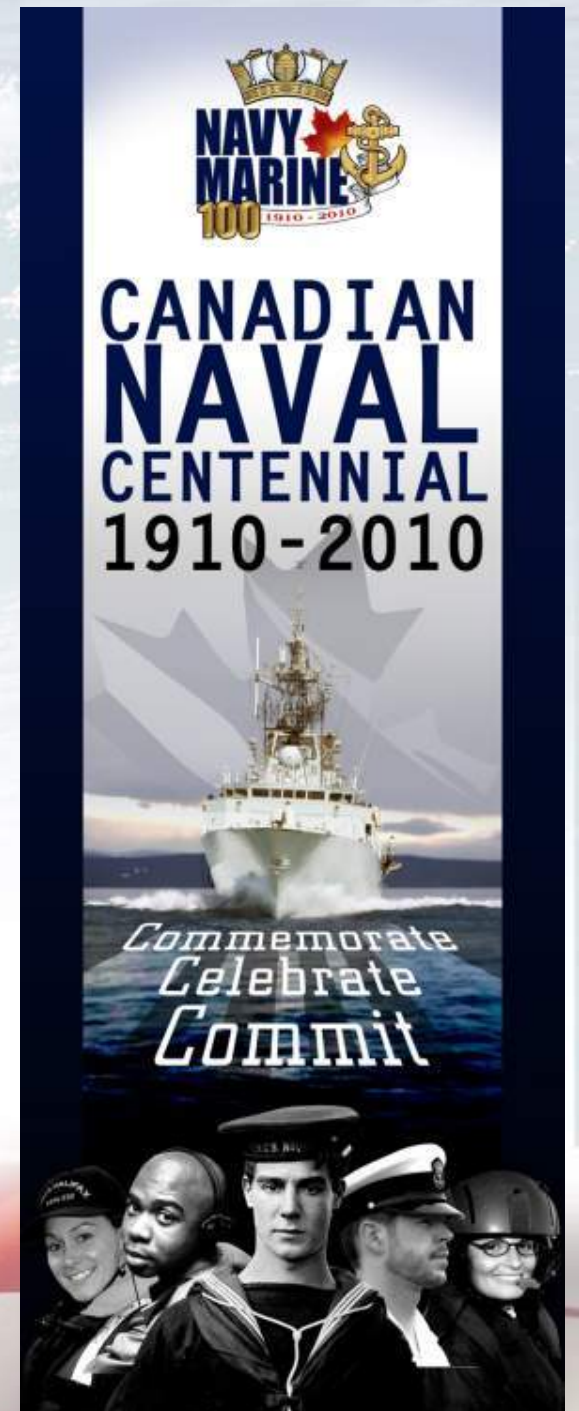


Maritime Forces Atlantic International Fleet Review

Captain(Navy) John Newton
Base Commander, Canadian Forces Base Halifax

Briefing to HRM Council
27 April 2010

CANADIAN
NAVY



Inspire *Halifax Regional Municipality* to embrace an historic celebration



CANADIAN
NAVY





International Fleet Review Week

25 June – 2 July 2010

- Offshore naval exercise
 - 8 nations, 28 ships participating
- In-port celebration of Canadian Naval Centennial
 - Approximately 6,000 visiting sailors, marines and aviators
 - Invited friends of the Navy and international delegations
 - Centennial Village
 - Downtown event collaboration
 - Fireworks

CANADIAN
NAVY



Halifax International Fleet Review

Participating Nations

Standing NATO Maritime Group One (Germany, USA, Denmark)	4 ships 4 ships
United Kingdom	5 ships
United States	1 ship
United States Coast Guard	1 ship
Brazil	1 ship
France	1 ship
Netherlands	1 ship
Spain	1 ship
Canadian Coast Guard	1 ship
Canadian Navy	8 ships, 1 submarine

CANADIAN
NAVY


Total to-date:
19 foreign ships
9 Canadian ships
Total 28 ships



National
Defence

Défense
nationale

June 2010

Sunday 13	Monday 14	Tuesday 15	Wednesday 16	Thursday 17	Friday 18	Saturday 19
	HALCYON RV Pre-EX	HALCYON RV				
Harbour Security Ex	Harbour Security Op					
			 CANADIAN NAVY			
Sunday 20	Monday 21	Tuesday 22	Wednesday 23	Thursday 24	Friday 25	Saturday 26
HALCYON RV					Fleet Hosting	
Harbour Security Op						
				UKIT Trade Show HMS ARK ROYAL		Sports & Culture Ships Open
Sunday 27	Monday 28	Tuesday 29	Wednesday 30	Thursday 1	Friday 2	Saturday 3
Fleet Hosting	Ships to Anchorages		Fleet Hosting			
Harbour Security Op						
Ships Open		Fleet Review		Canada Day Ships Open		
	Fleet Illumination	Fireworks/Fleet Illumination	Fleet Illumination	RNS Tattoo		



Wednesday, 23 June

- Naval Forces begin to arrive
- Berthing in Dockyard and Halifax Waterfront

Heavies to naval dockyard

Frigate to Maritime Museum
of Atlantic

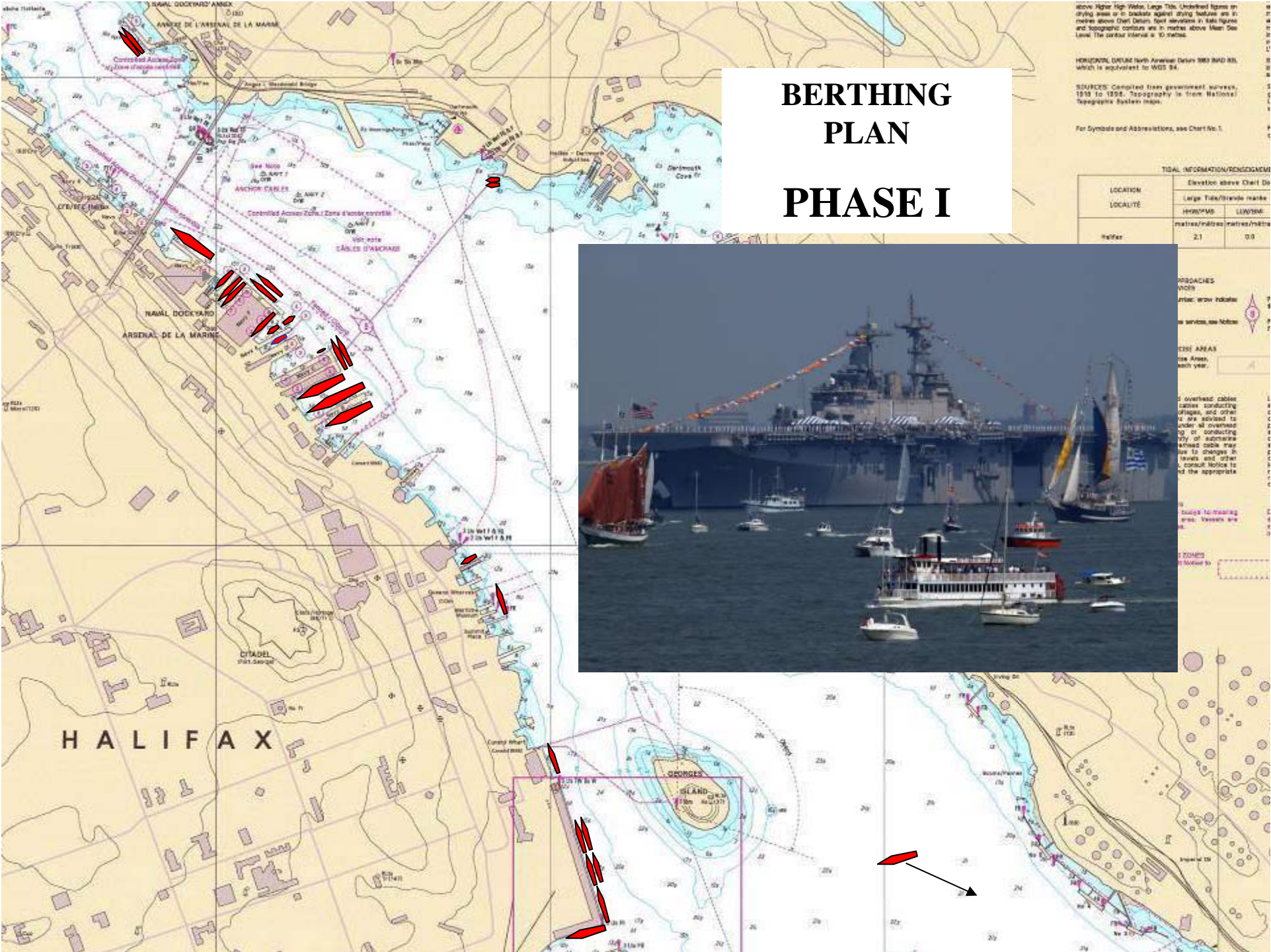
2 small participants at Tall
Ship Quay

6 international warships at
Pier 21

21 Gun Salute from Ark Royal
on passing Pt Pleasant Park



CANADIAN
NAVY



Public Participation

- Ships open to visitors
- Witness to fleet review
- Aerial demonstrations
- Fireworks
- Naval participation in public events
 - Marching in parades
 - Bands and performances
- Reception opportunities aboard visiting ships
- Nova Scotia International Tattoo
- Special event centres/entertainment on the boardwalk
- Marketing and tourism opportunities



Centennial Village
24 June - 2 July

- Crew services
 - Internet café
 - Destinations management
 - Information
- Entertainment
 - World Cup
 - Bar
 - Evening Concerts
- DND Family Appreciation

Image © 2010 DigitalGlobe

Google

Date: Jul 27, 2007

44°39'26.15" N 63°34'57.89" W elev 0 m

Eye alt 1.03 km

Tuesday, 29 June 2010

- International; Fleet Review
 - Review of the Fleet
 - Flypast and Snowbirds air show, centre stage Ferry track
 - Public viewing along harbour waterfront and Seaview Park

CANADIAN
NAVY

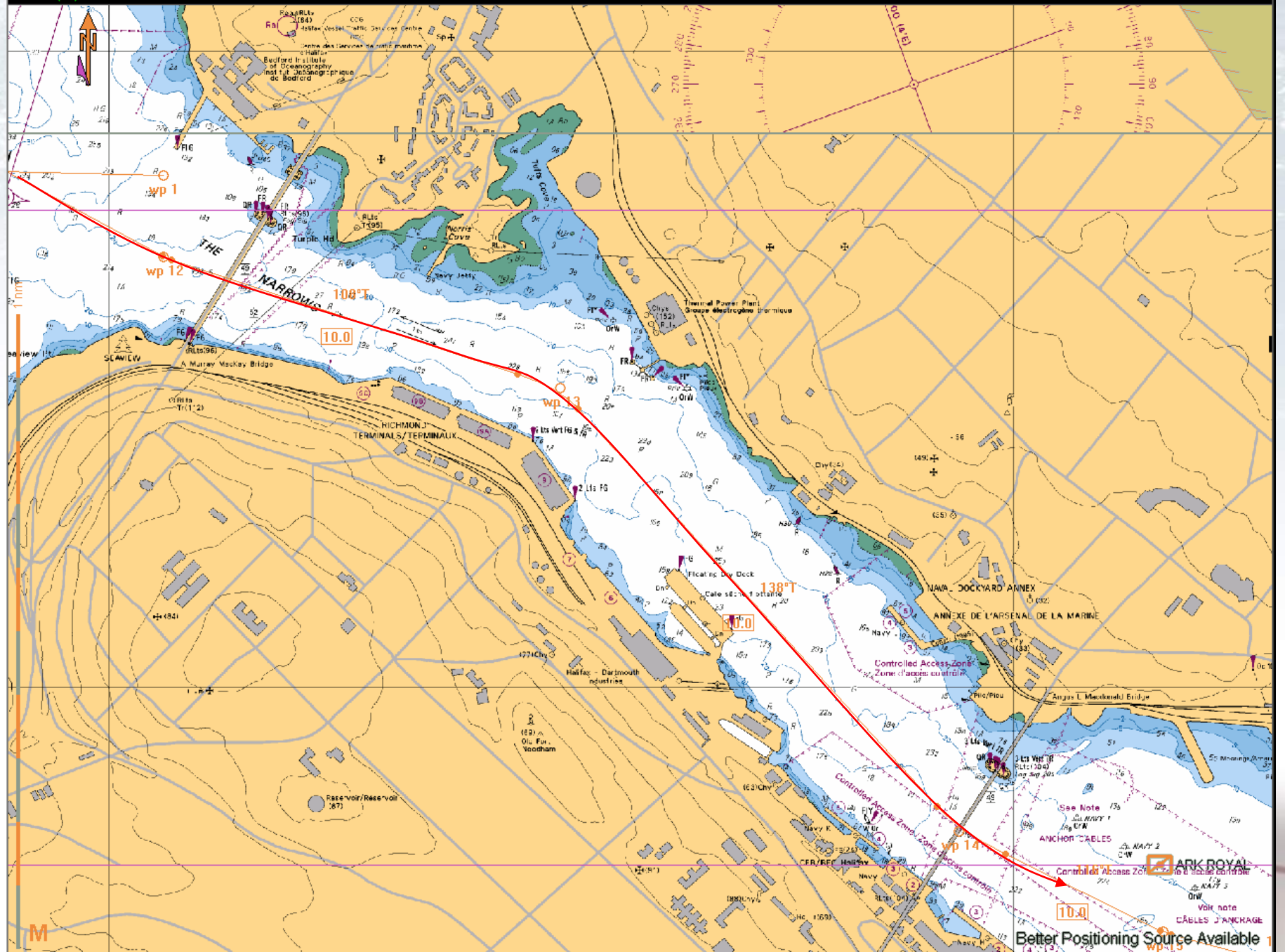




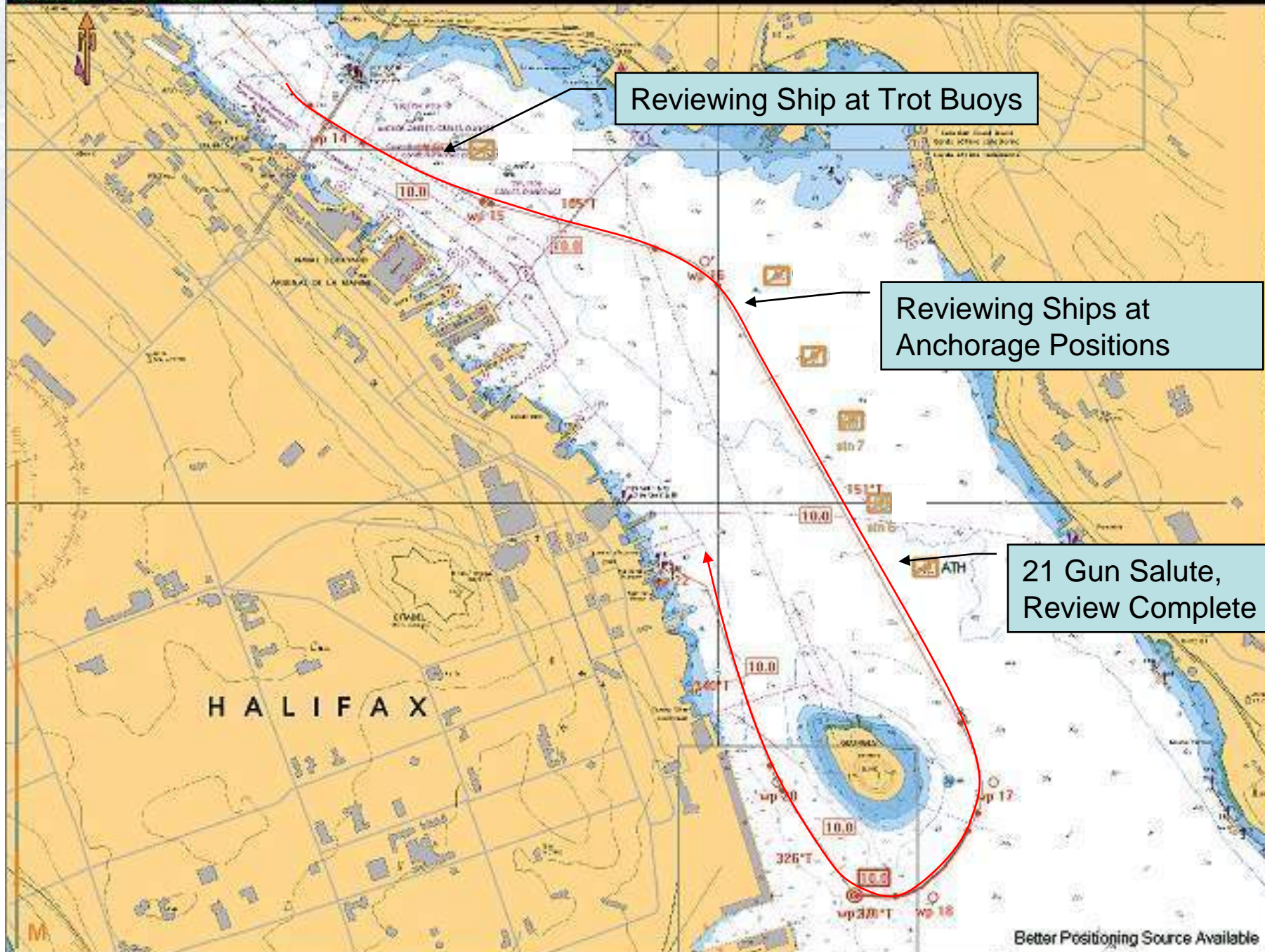
CANADIAN
NAVY

[UNDERSCALE] (05/07/2009) CHS 420201 - HALIFAX HARBOUR POINT PLEASANT TO /À BEDFORD BASIN

Features(B+)... + 0.75 nm 1:11600 - FP NUP EC

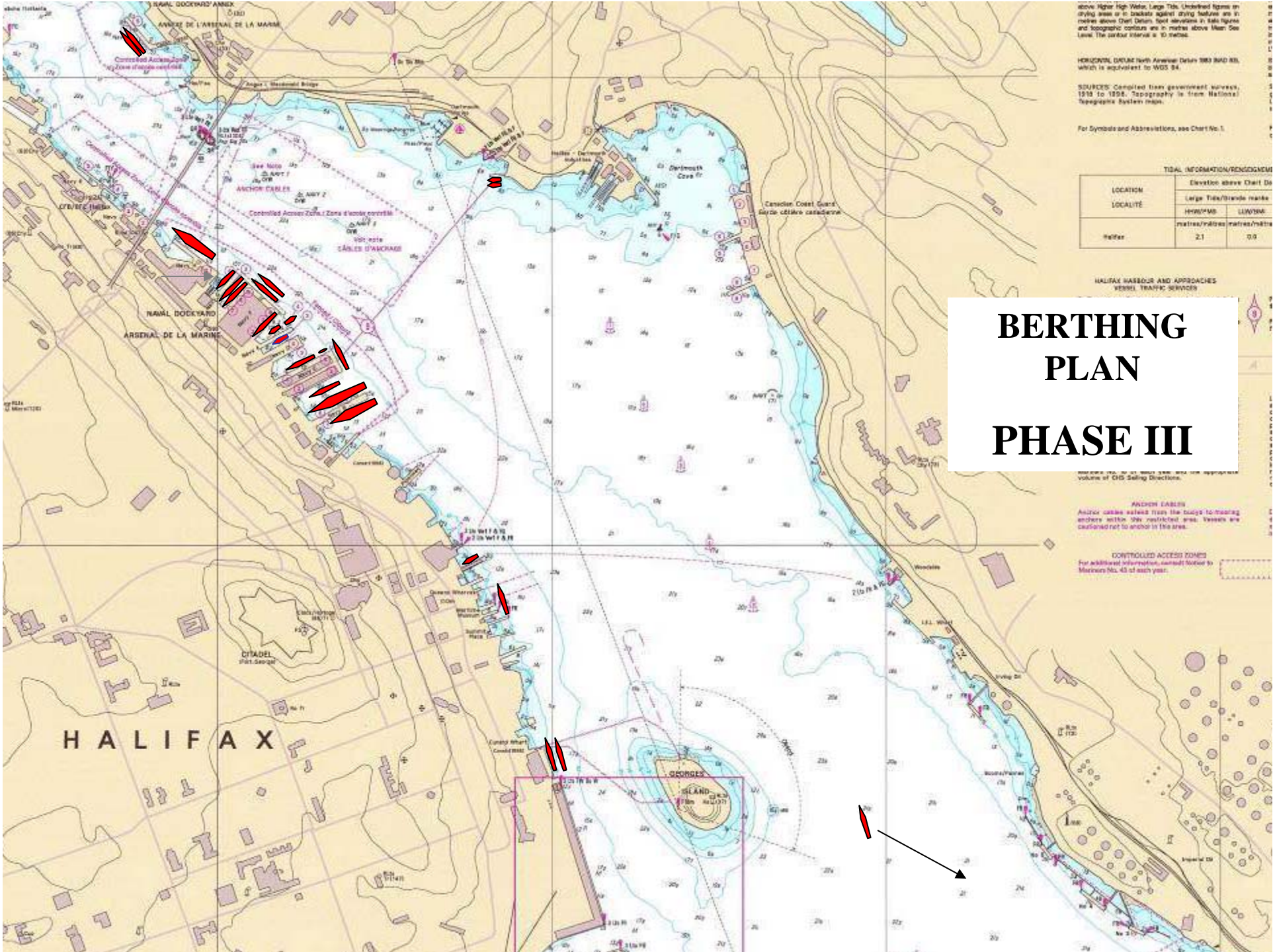


Better Positioning Source Available



Flypast and Aerial Tribute





above High High Water, Large Tide. Underlined figures in drying areas or in brackets against drying features are in metres above Chart Datum. Small elevations in bold figures and topographic contours are in metres above Mean Sea Level. The contour interval is 10 metres.

HORIZONTAL DATUM: North American Datum 1983 (NAD 83), which is equivalent to WGS 84.

SOURCES: Controlled Area government surveys, 1918 to 1994. Topography is from National Topographic System maps.

For Symbols and Abbreviations, see Chart No. 1.

TIDAL INFORMATION/RENSEIGNEMENTS

LOCATION	Elevation above Chart Datum
LOCALITE	Large Tide/Grande marée
	HYDROM: L10/W10M:
	metres/fathoms metres/mètres
Height	2.1 0.0

HALIFAX HARBOUR AND APPROACHES
VERREIL TRAFIC SERVICES

**BERTHING
PLAN
PHASE III**

Refer to the chart for the location and the appropriate volume of OWS Sailing Directions.

ANCHOR CABLES
Anchor cables extend from the buoys to mooring anchors within the restricted area. Vessels are cautioned not to anchor in this area.

CONTROLLED ACCESS ZONES
For additional information, consult Notice to Mariners No. 43 of each year.

HALIFAX

GEORGES ISLAND

Wednesday, 30 June 2010

- Ships return alongside in dockyard, Maritime Museum and Tall Ship's Quay
- Royal Navy Task Group departs
- Royal NS International Tattoo Preview Show



CANADIAN
NAVY



2010 dedicated to 100 years of Naval Service to Canada
1 – 8 July

CANADIAN
NAVY





**What Are
Your
Centennial
Plans
Sailor ?**

Contacts

Halifax International Fleet Review website

- <http://halifaxifr.ca/en/Home/tabid/61/Default.aspx>

Canadian Naval Centennial website

- <http://www.navy.forces.gc.ca/centennial/>

Facebook

- International-Fleet-Review

