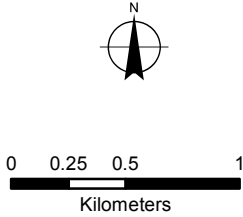
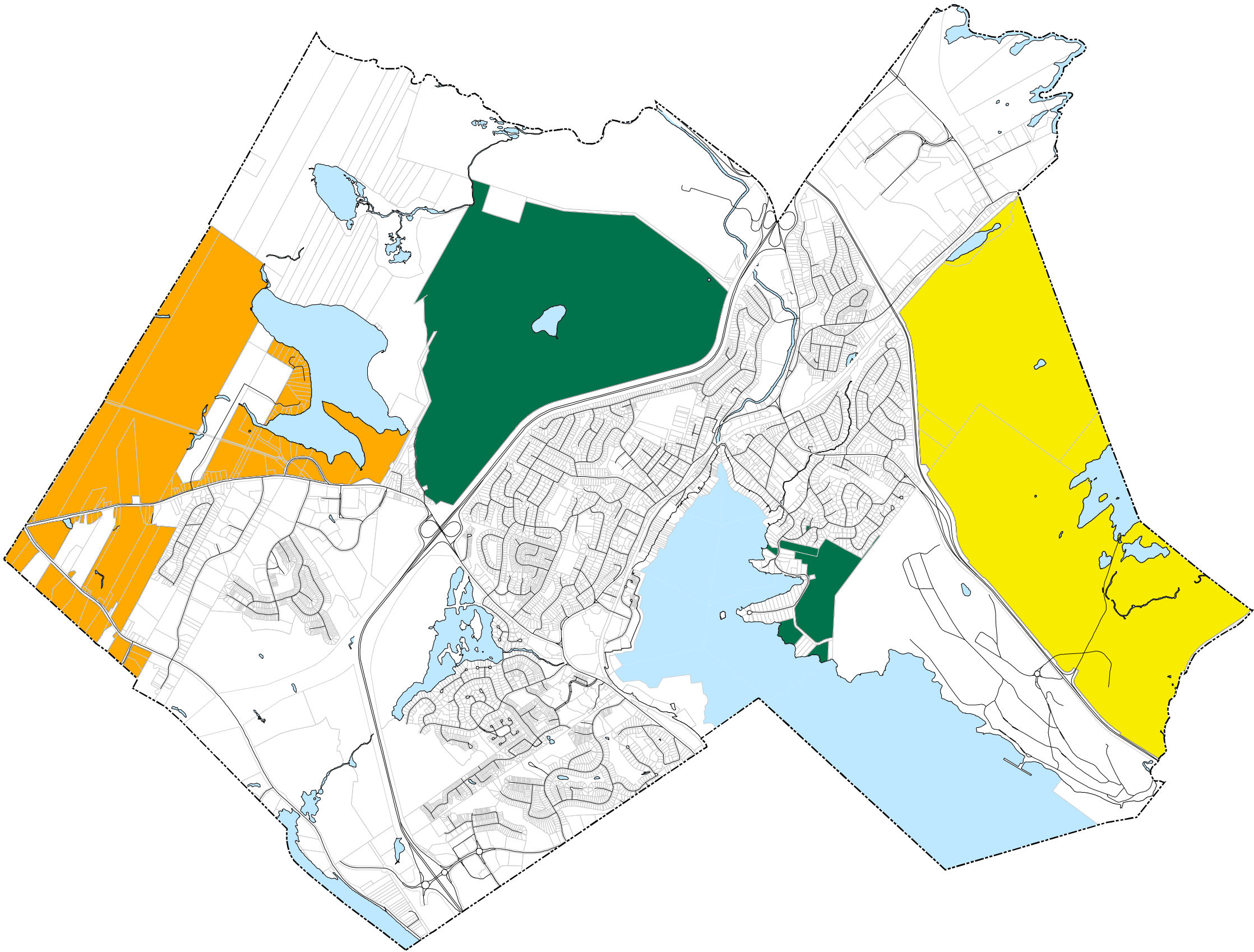


Attachment B-1.1

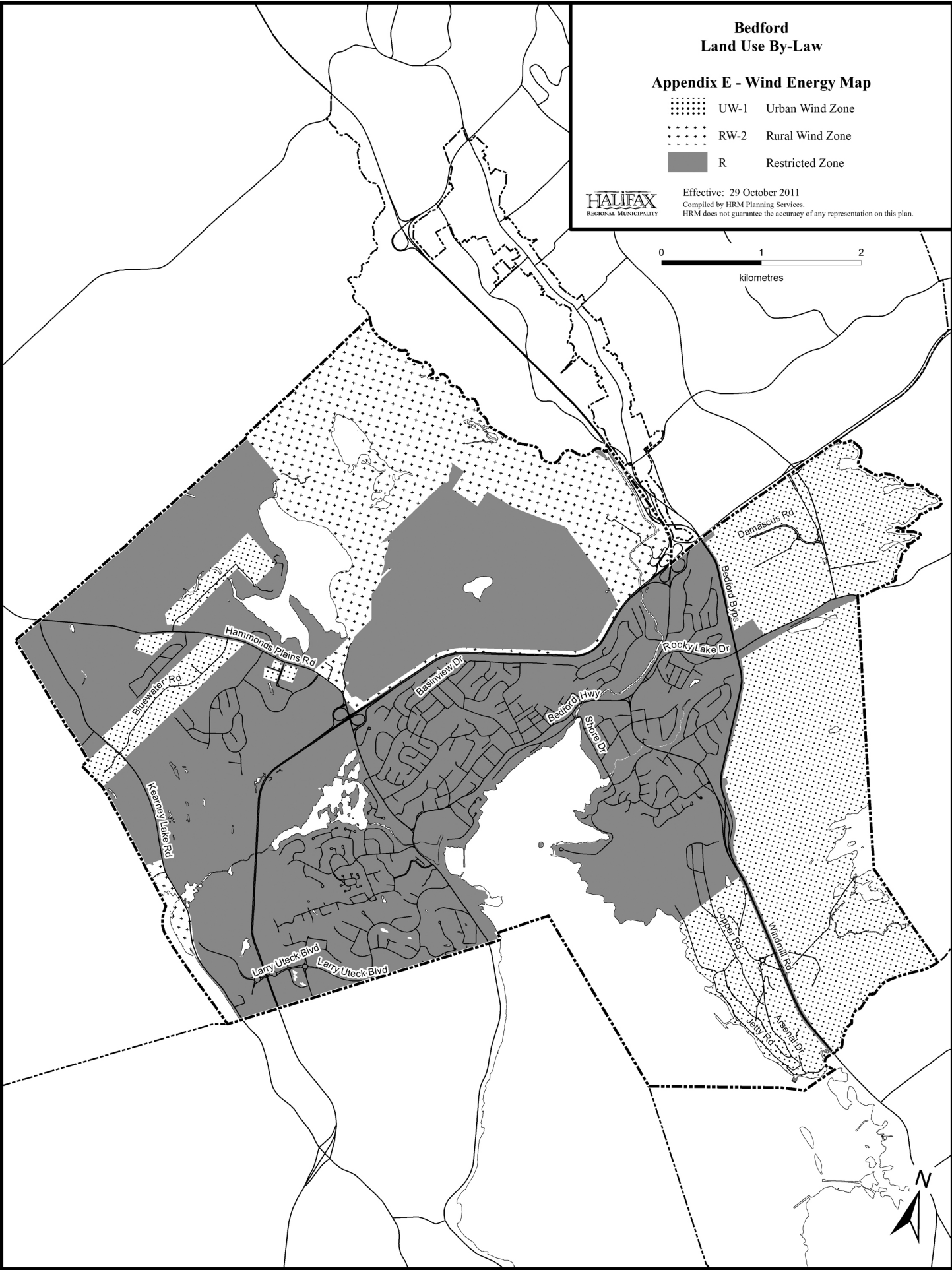
Bedford
Land Use By-law

Legend

- Rezone to Regional Park
- Rezone to Urban Reserve
- Rezone to Urban Settlement



HALIFAX
REGIONAL MUNICIPALITY



**Bedford
Land Use By-Law**

Appendix C - Areas of Elevated Archaeological Potential

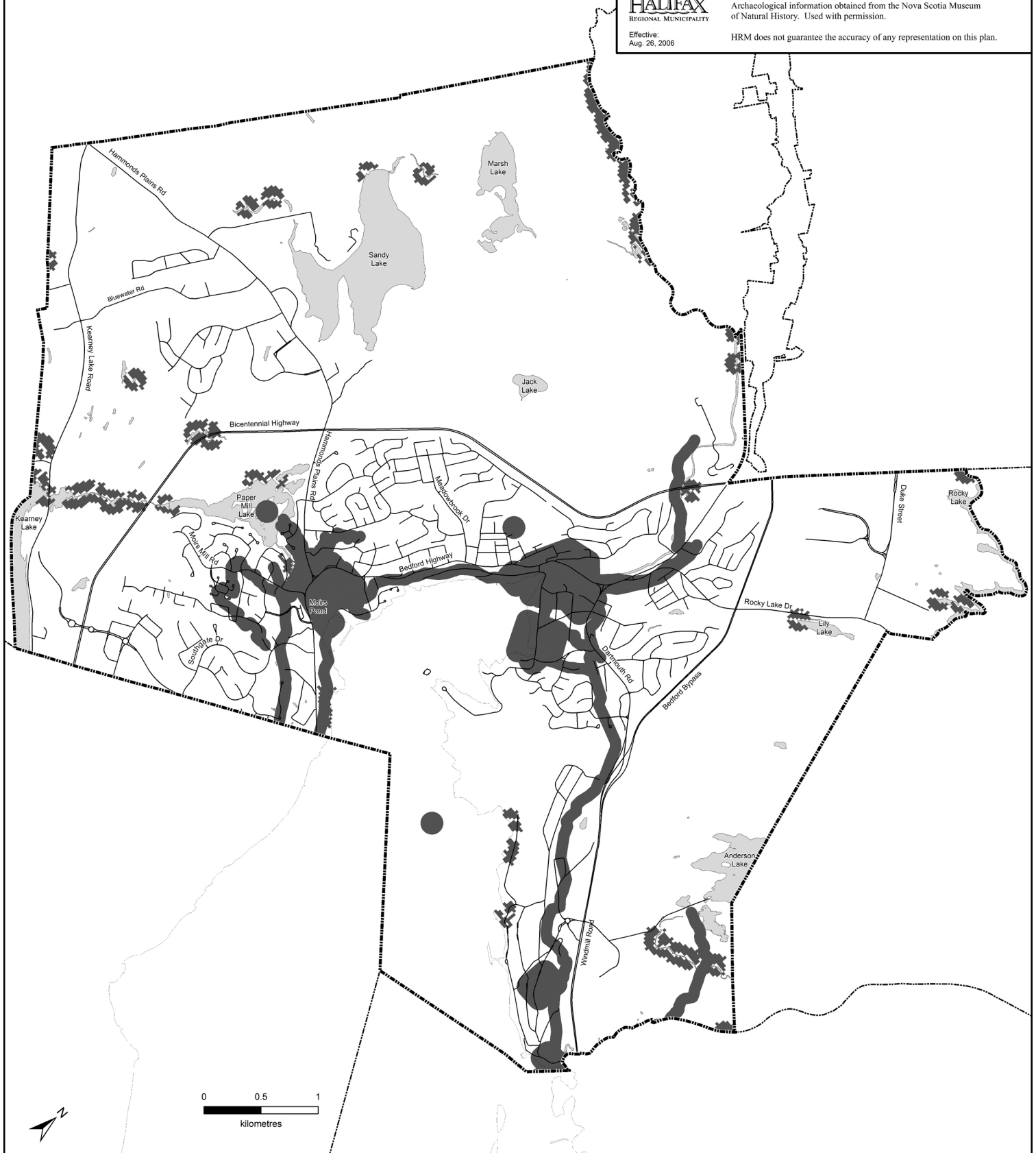
 **Areas of Elevated Archaeological Potential**

HALIFAX
REGIONAL MUNICIPALITY

Effective:
Aug. 26, 2006


Compiled by HRM Planning and Development Services.
Archaeological information obtained from the Nova Scotia Museum
of Natural History. Used with permission.

HRM does not guarantee the accuracy of any representation on this plan.



**Bedford
Land Use By-Law**

Appendix D - Wetlands

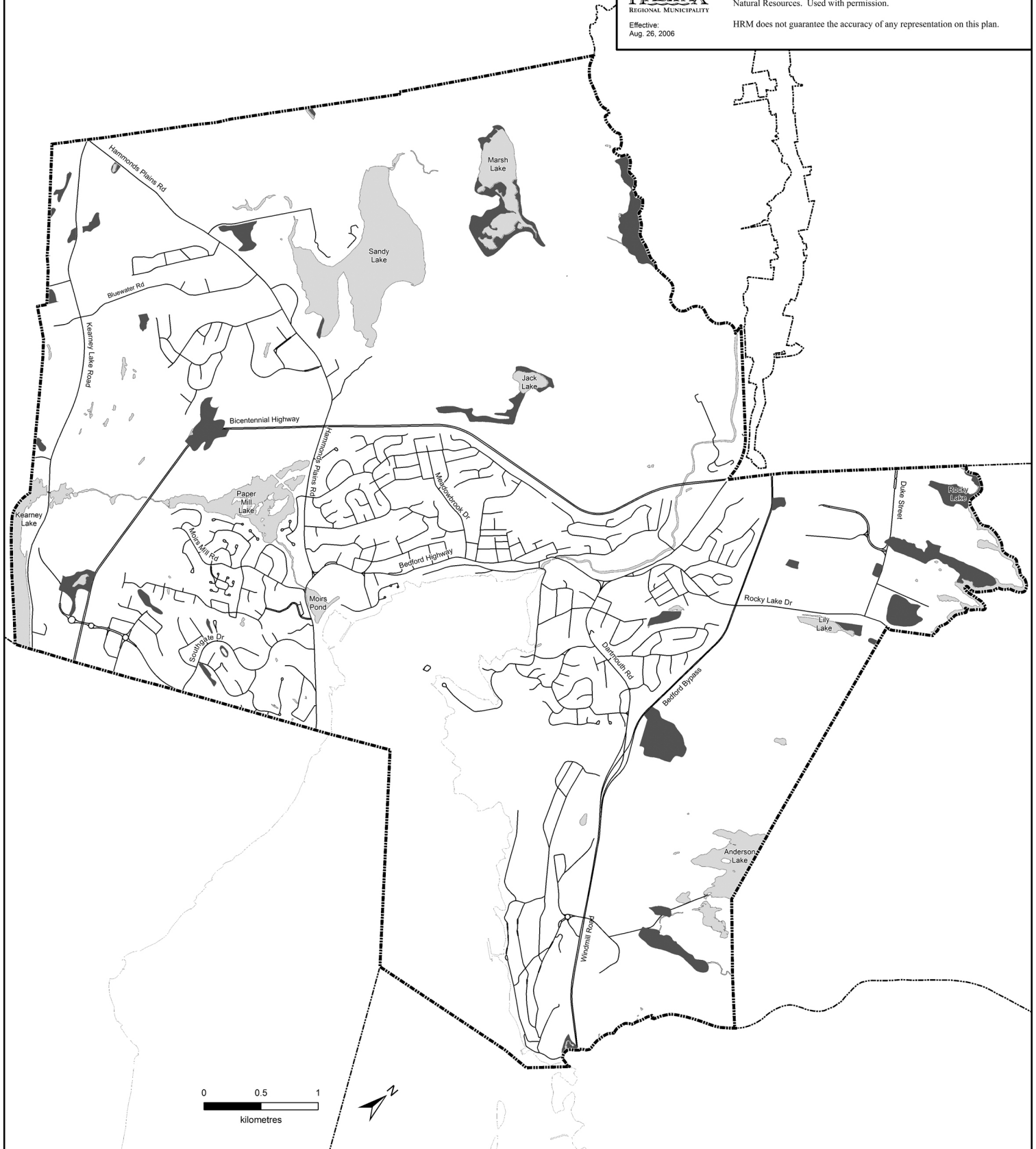
 Wetlands greater than 2000 square metres

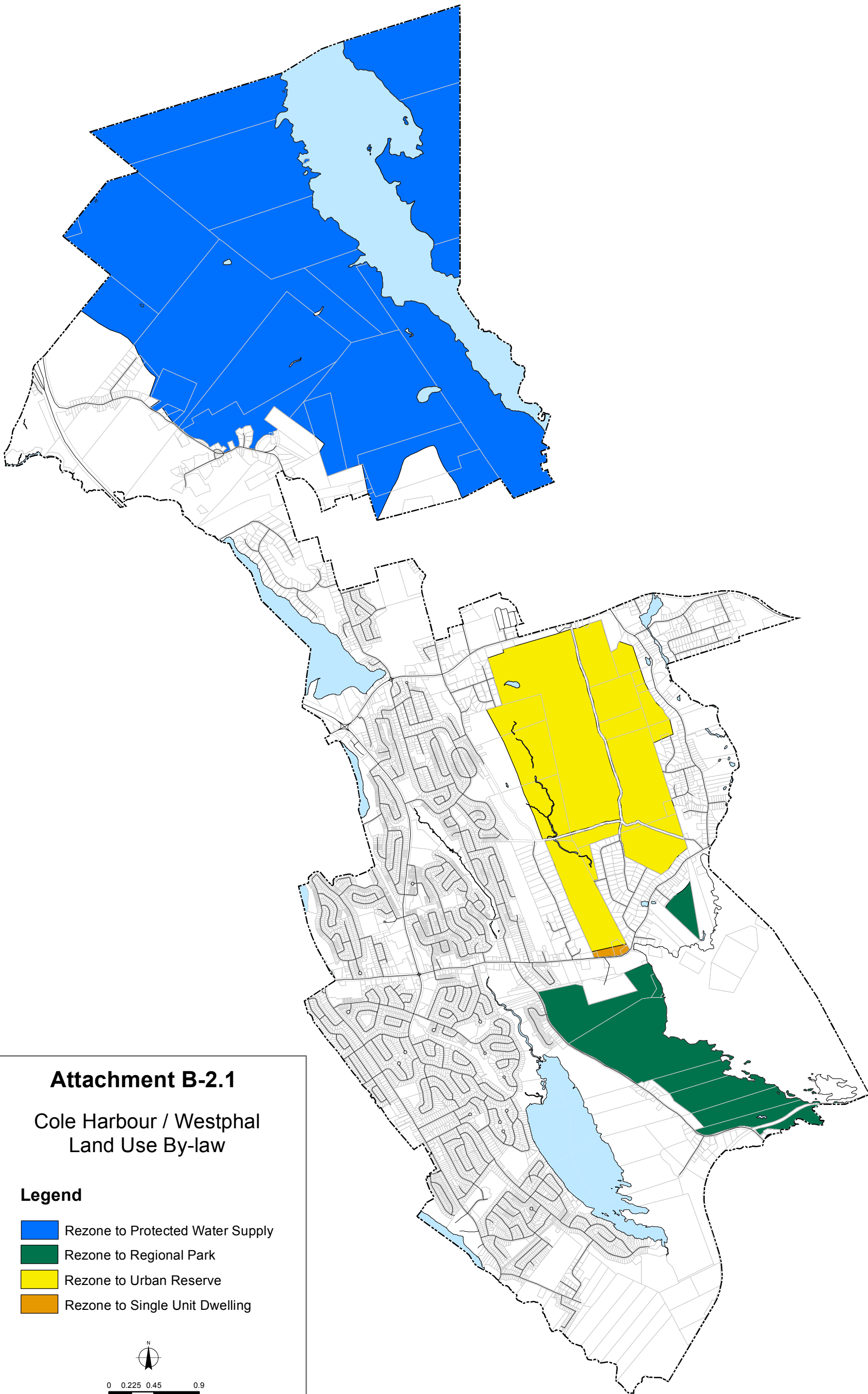
HALIFAX
REGIONAL MUNICIPALITY

Effective:
Aug. 26, 2006

Compiled by HRM Planning and Development Services.
Wetlands information obtained from the Nova Scotia Department of
Natural Resources. Used with permission.

HRM does not guarantee the accuracy of any representation on this plan.



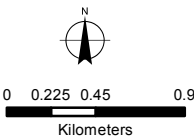


Attachment B-2.1

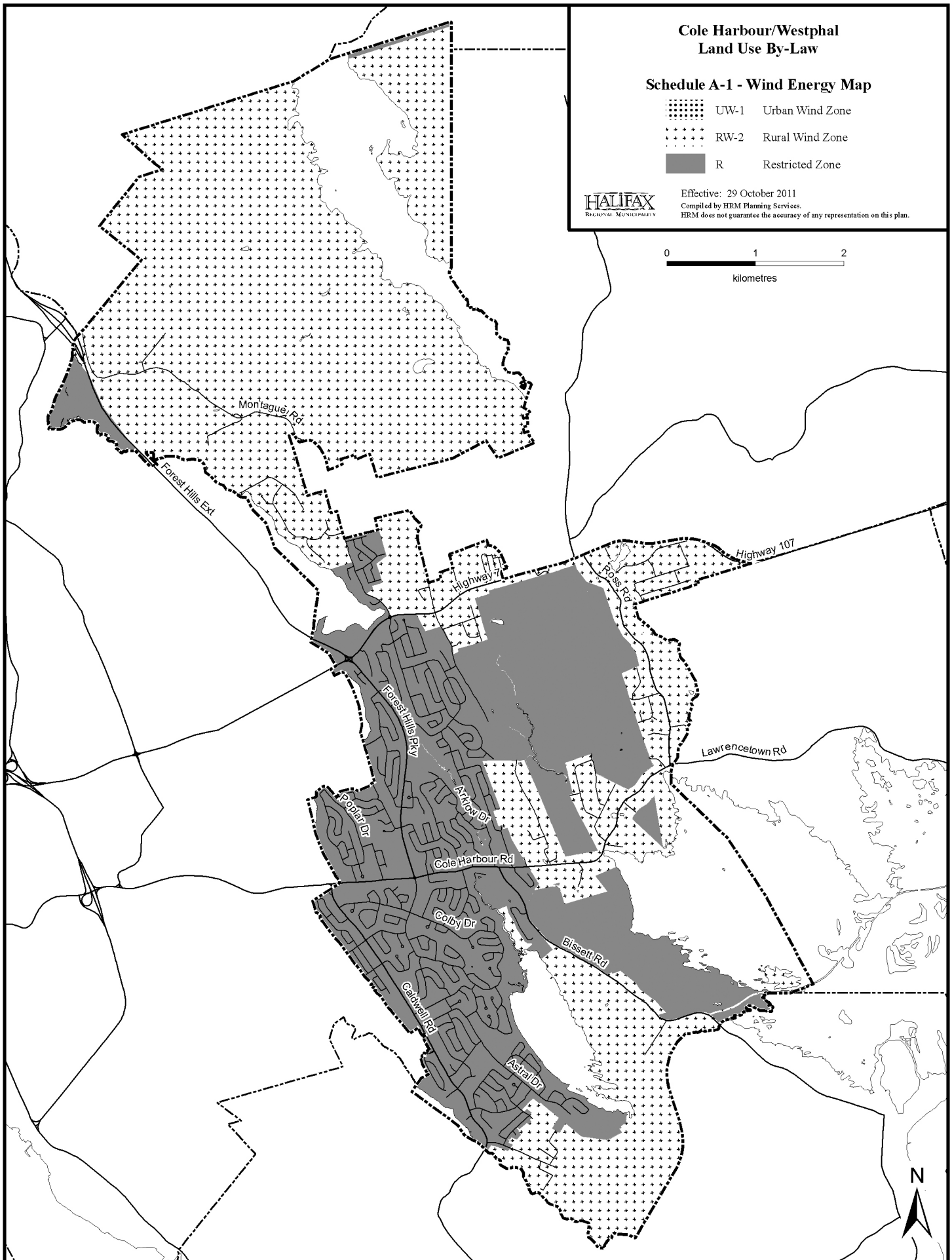
Cole Harbour / Westphal Land Use By-law

Legend

- Rezone to Protected Water Supply
- Rezone to Regional Park
- Rezone to Urban Reserve
- Rezone to Single Unit Dwelling



Attachment B-2.2



Attachment B-2.3

Cole Harbour/Westphal Land Use By-Law

Schedule B- Areas of Elevated Archaeological Potential

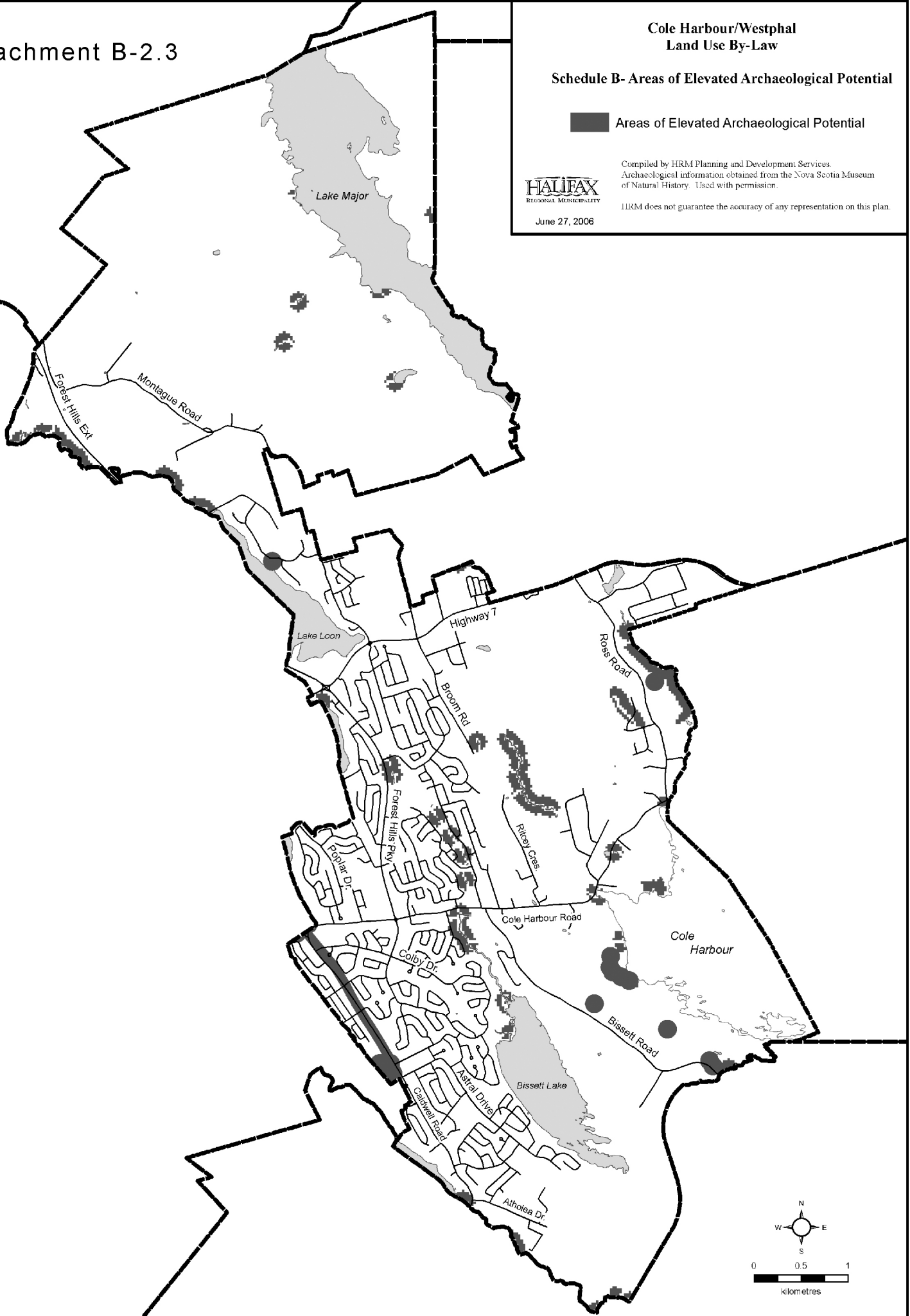
Areas of Elevated Archaeological Potential

HALIFAX
REGIONAL MUNICIPALITY

Compiled by HRM Planning and Development Services.
Archaeological information obtained from the Nova Scotia Museum
of Natural History. Used with permission.

HRM does not guarantee the accuracy of any representation on this plan.

June 27, 2006



Attachment B-2.4

Cole Harbour/Westphal Land Use By-Law

Schedule C - Wetlands



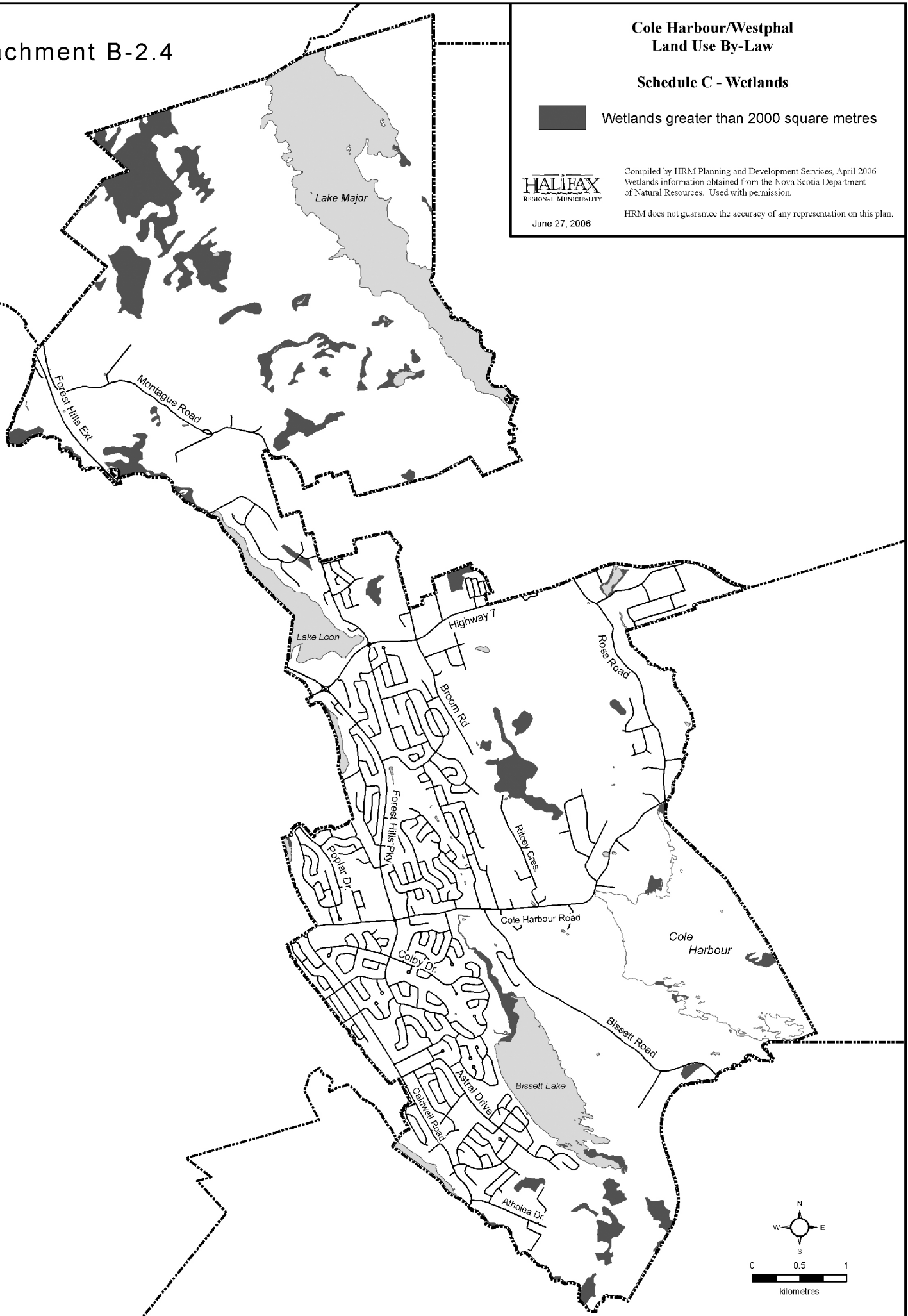
Wetlands greater than 2000 square metres



June 27, 2006

Compiled by HRM Planning and Development Services, April 2006
Wetlands information obtained from the Nova Scotia Department
of Natural Resources. Used with permission.




HRM does not guarantee the accuracy of any representation on this plan.

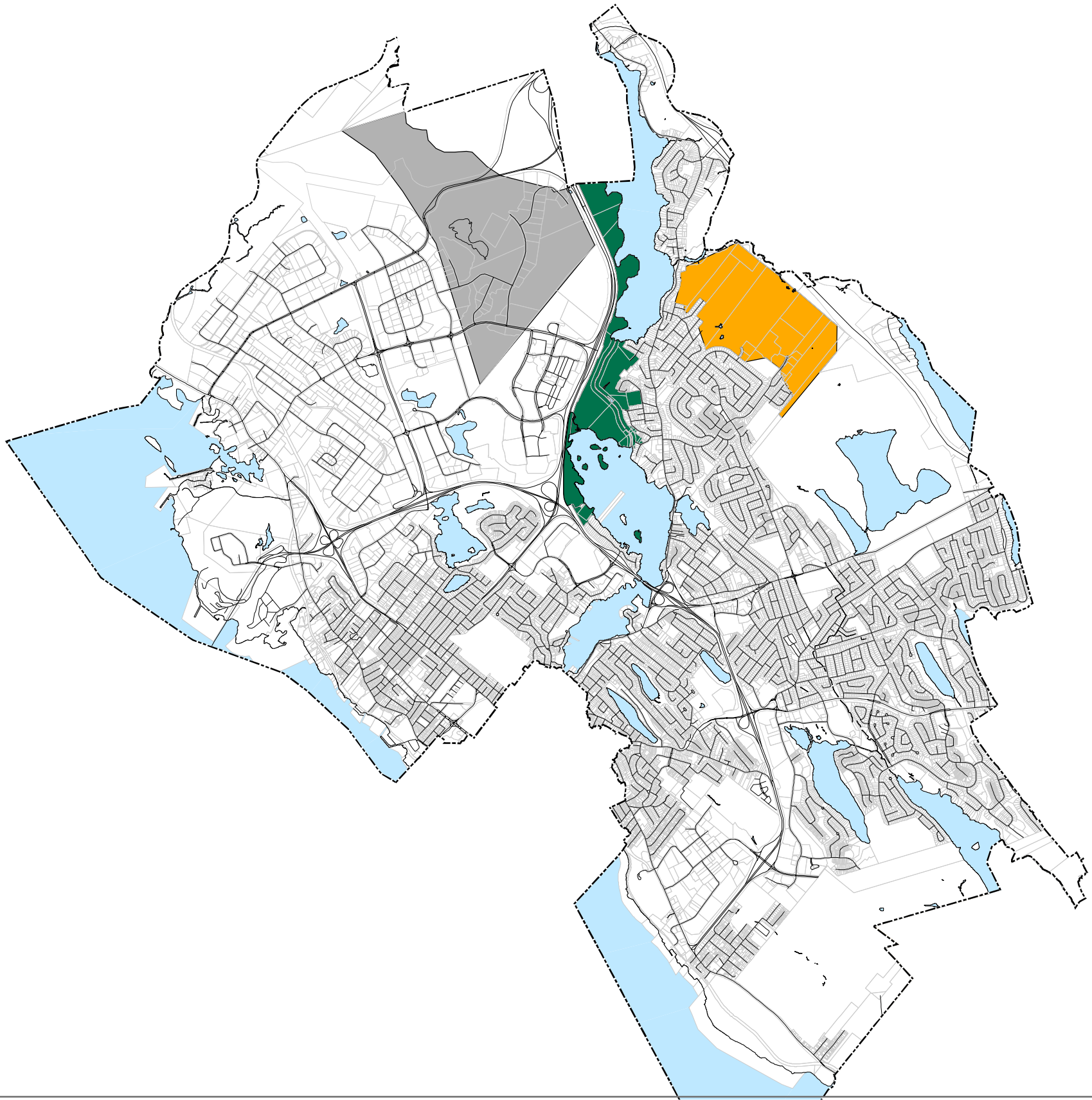


Attachment B-3.1

Schedule "AJ"
RP+5 Conformation of
Regional Zones
Dartmouth Land Use By-law

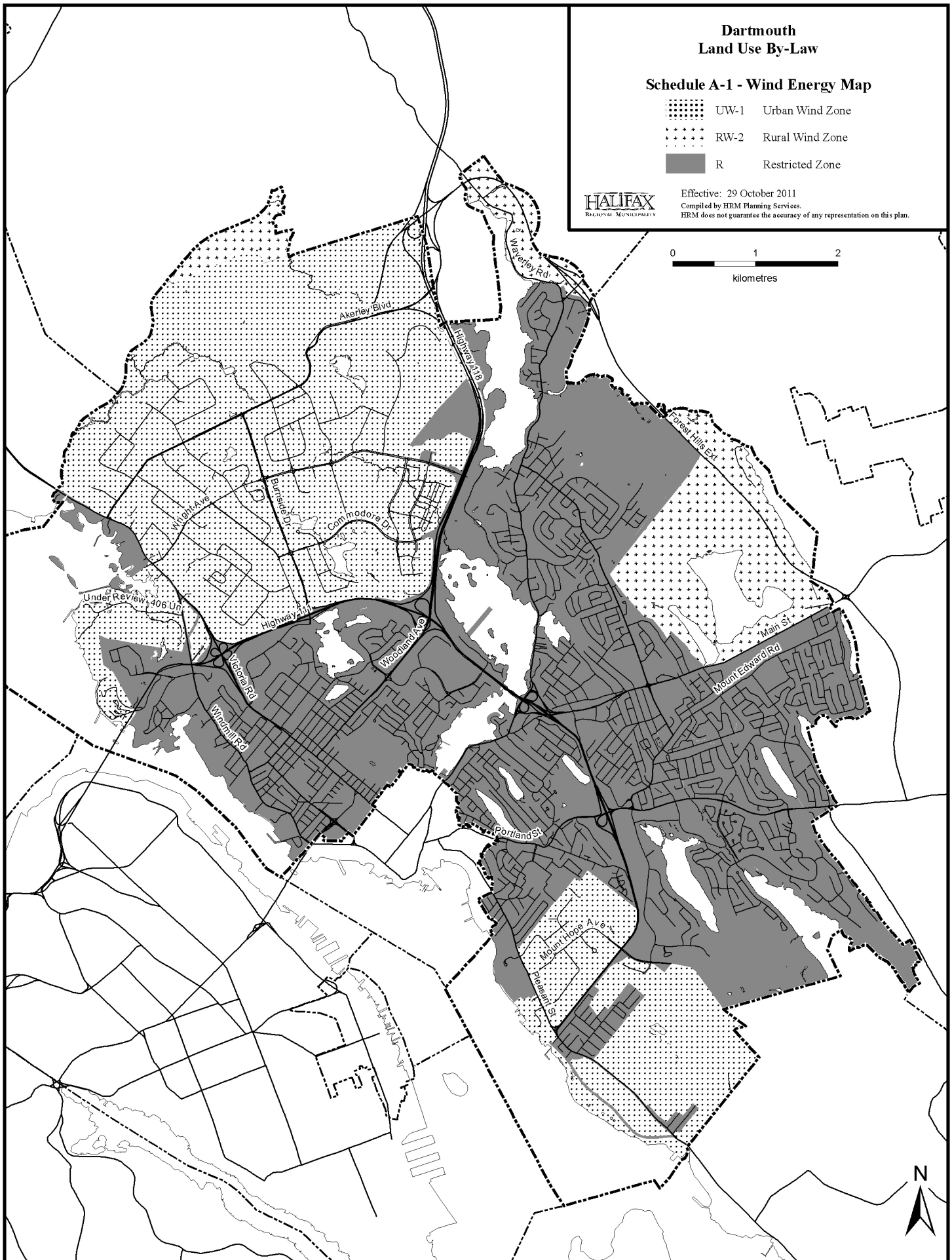
Legend

-  Rezone to Regional Park
-  Rezone to General Industrial
-  Rezone to Urban Settlement



0 0.5 1 2
Kilometers





Dartmouth Land Use By-Law

Schedule Y(1)- Areas of Elevated Archaeological Potential

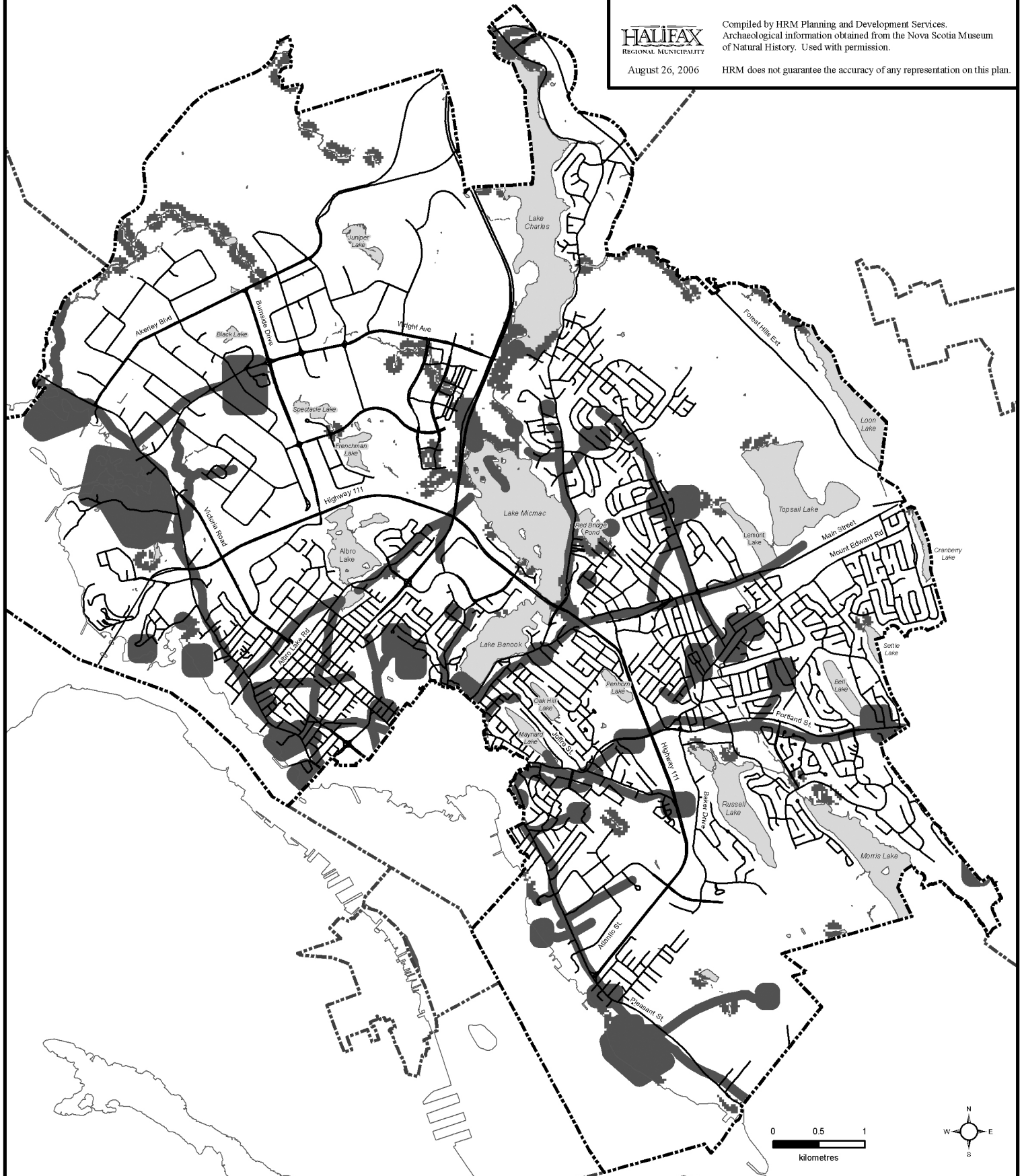
 Areas of Elevated Archaeological Potential

HALIFAX
REGIONAL MUNICIPALITY

Compiled by HRM Planning and Development Services.
Archaeological information obtained from the Nova Scotia Museum
of Natural History. Used with permission.


August 26, 2006

HRM does not guarantee the accuracy of any representation on this plan.



**Dartmouth
Land Use By-Law**

Schedule Z - Wetlands

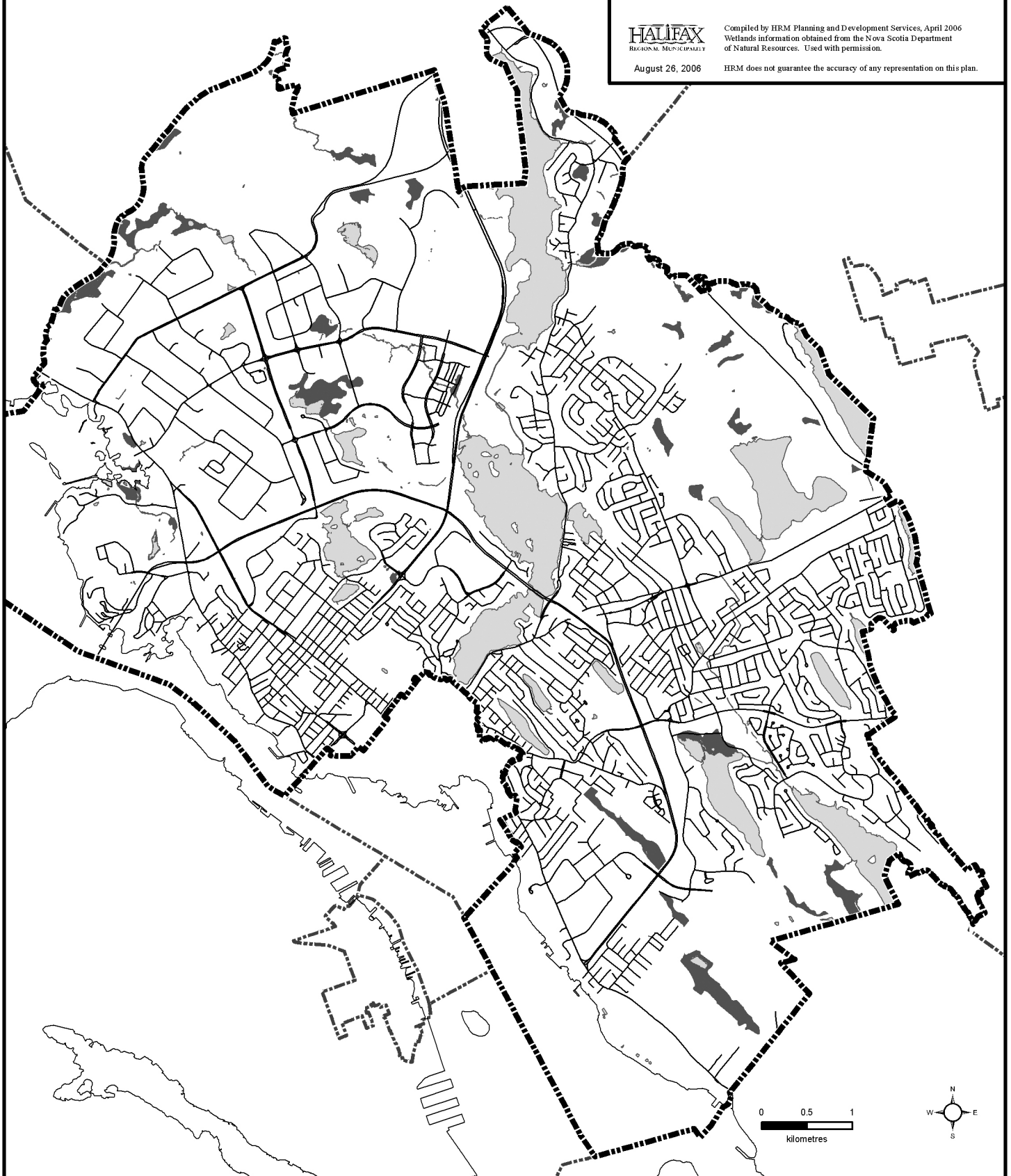
 Wetlands greater than 2000 square metres



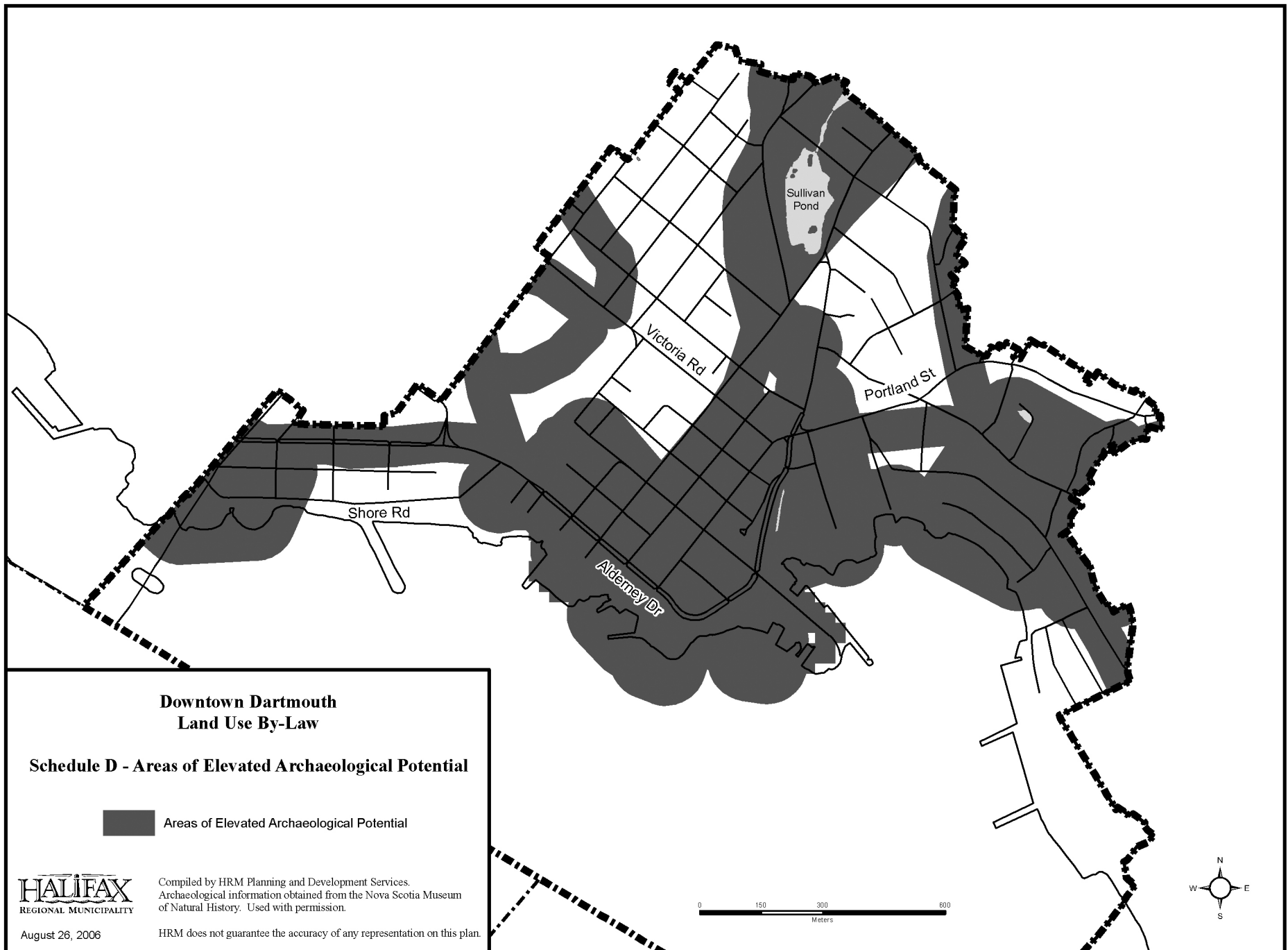
Compiled by HRM Planning and Development Services, April 2006
Wetlands information obtained from the Nova Scotia Department
of Natural Resources. Used with permission.

August 26, 2006

HRM does not guarantee the accuracy of any representation on this plan.



Attachment B-4.1

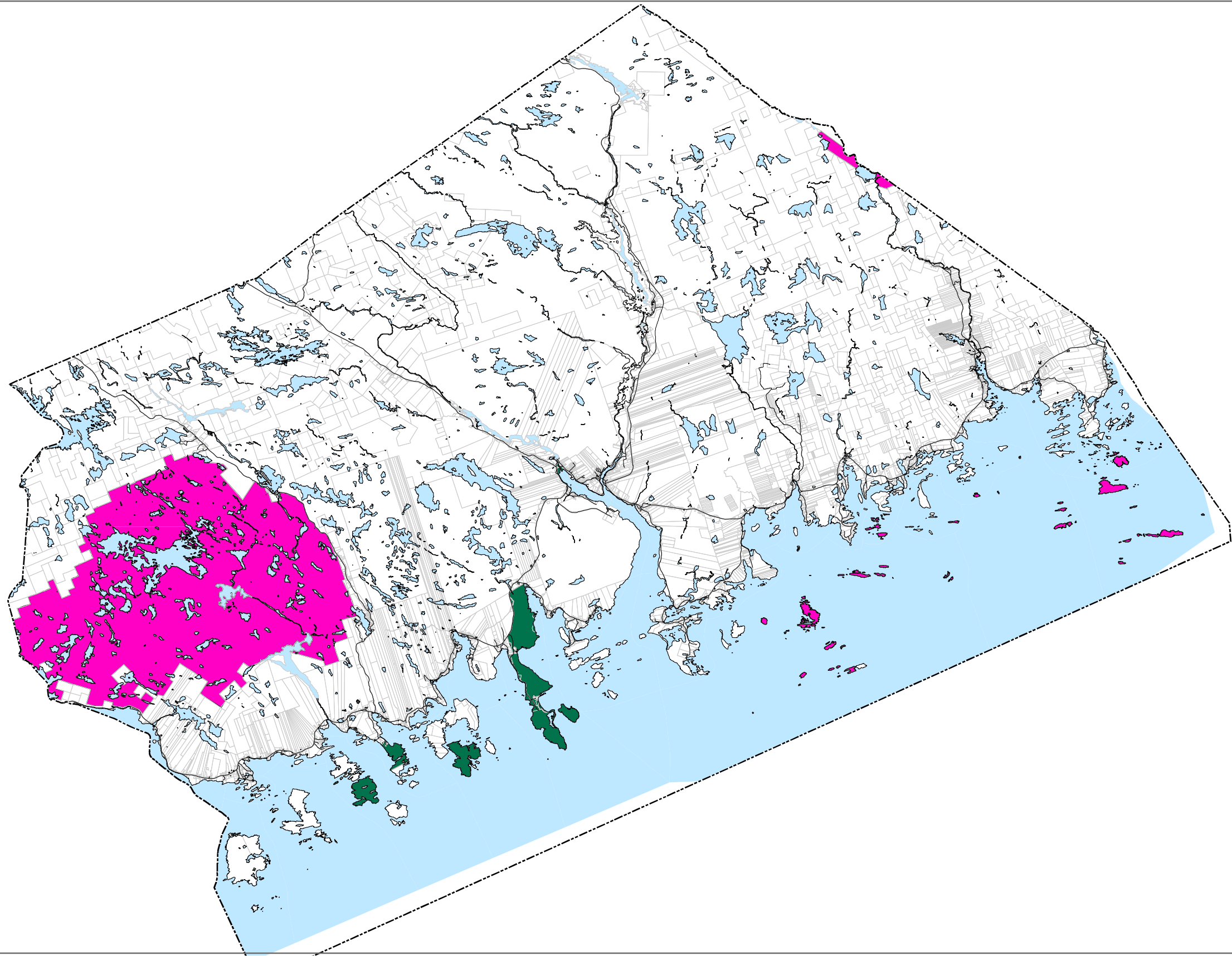


Attachment B-5.1

Eastern Shore (East)
Land Use By-law

Legend

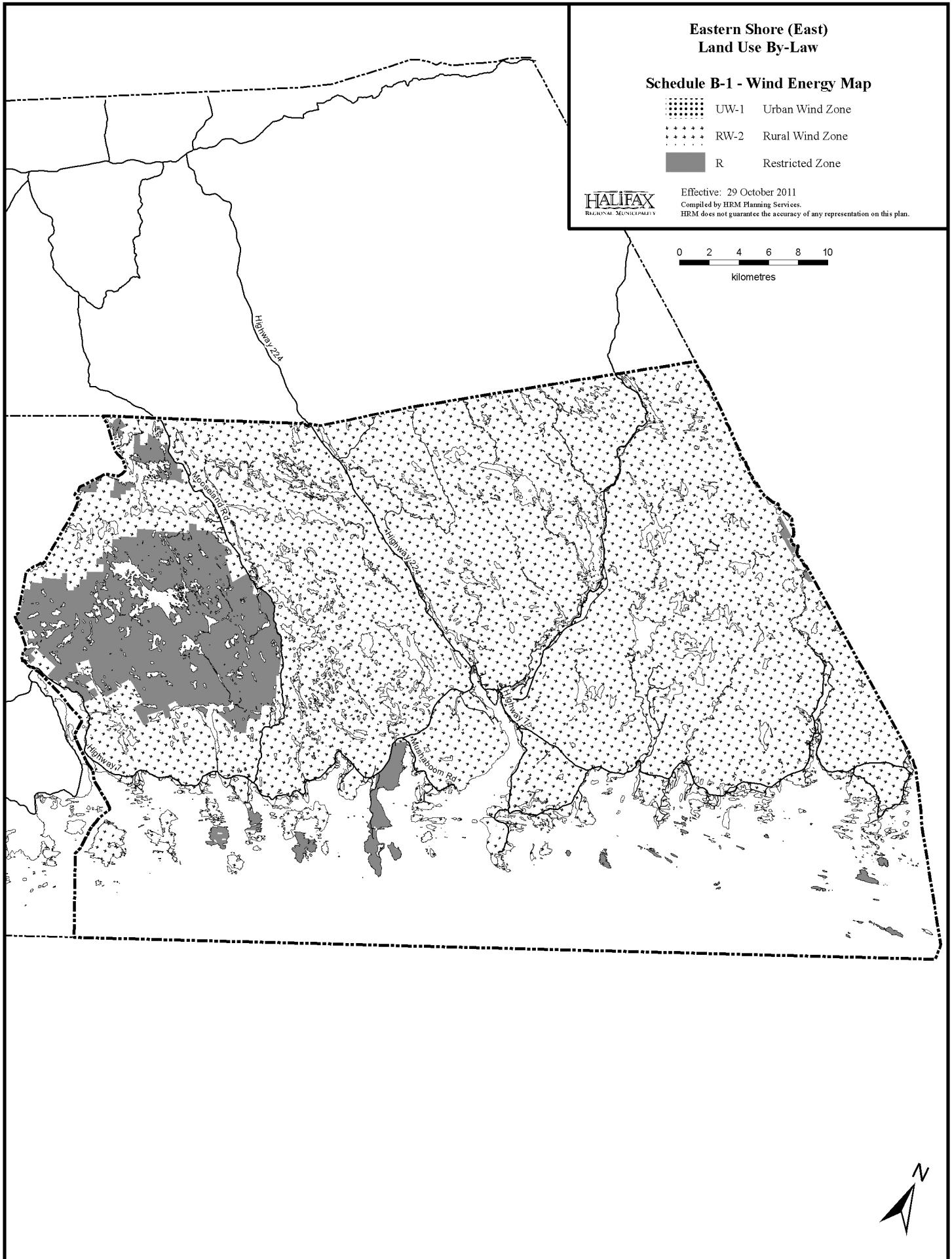
- Rezone to Regional Park
- Rezone to Protected Area



0 1.75 3.5 7
Kilometers

HALIFAX
REGIONAL MUNICIPALITY

Attachment B-5.2



Eastern Shore - East Land Use By-Law

Schedule C - Areas of Elevated Archaeological Potential



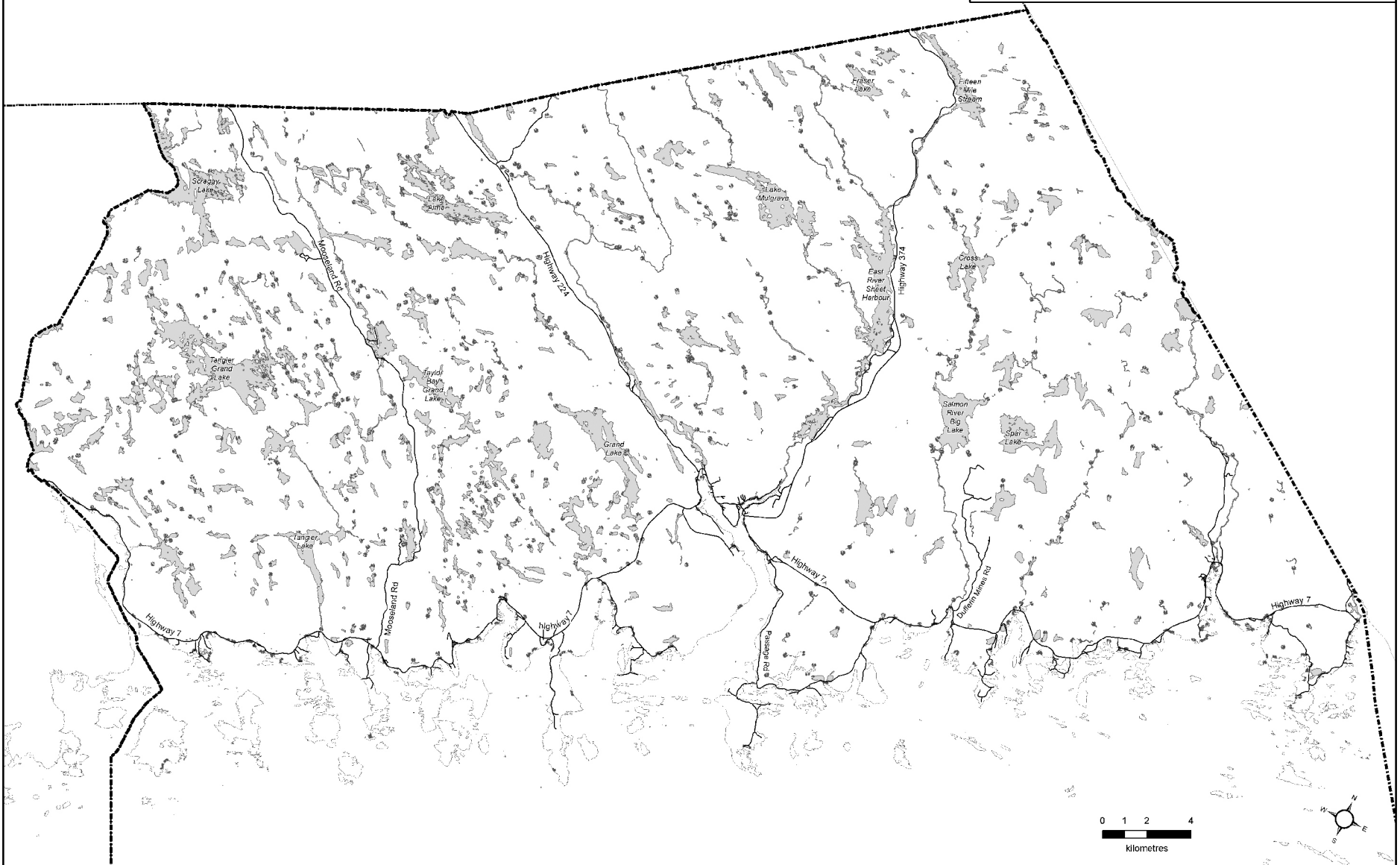
Areas of Elevated Archaeological Potential

HALIFAX
REGIONAL MUNICIPALITY

June 27, 2006


Compiled by HRM Planning and Development Services.
Archaeological information obtained from the Nova Scotia Museum
of Natural History. Used with permission.

IHRM does not guarantee the accuracy of any representation on this plan.



Eastern Shore - East Land Use By-Law

Schedule D - Wetlands

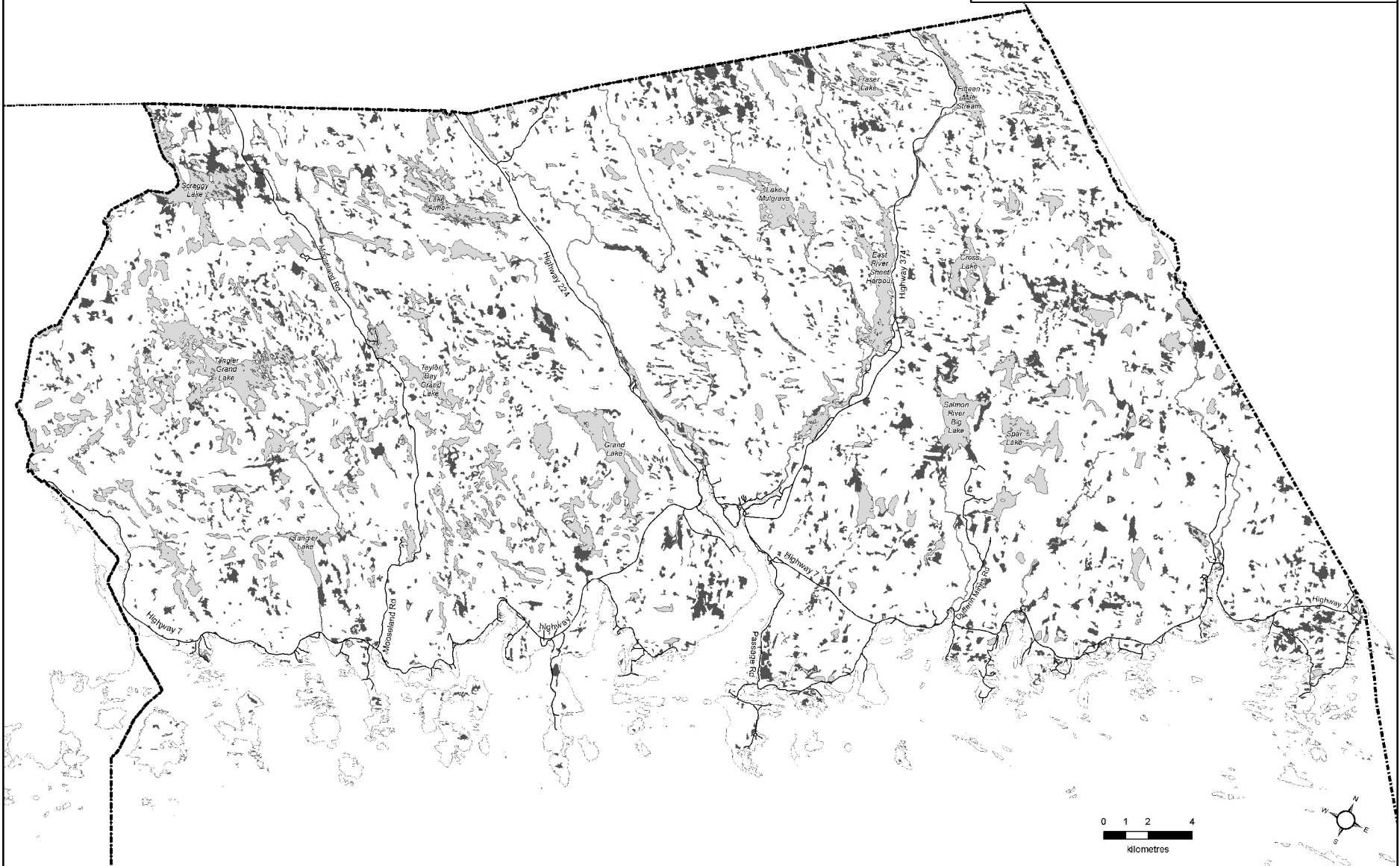
 Wetlands greater than 2000 square metres

HALIFAX
REGIONAL MUNICIPALITY

June 27, 2006

Compiled by URM Planning and Development Services, April 2006
Wetlands information obtained from the Nova Scotia Department
of Natural Resources. Used with permission.

HRM does not guarantee the accuracy of any representation on this plan.

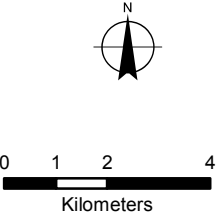
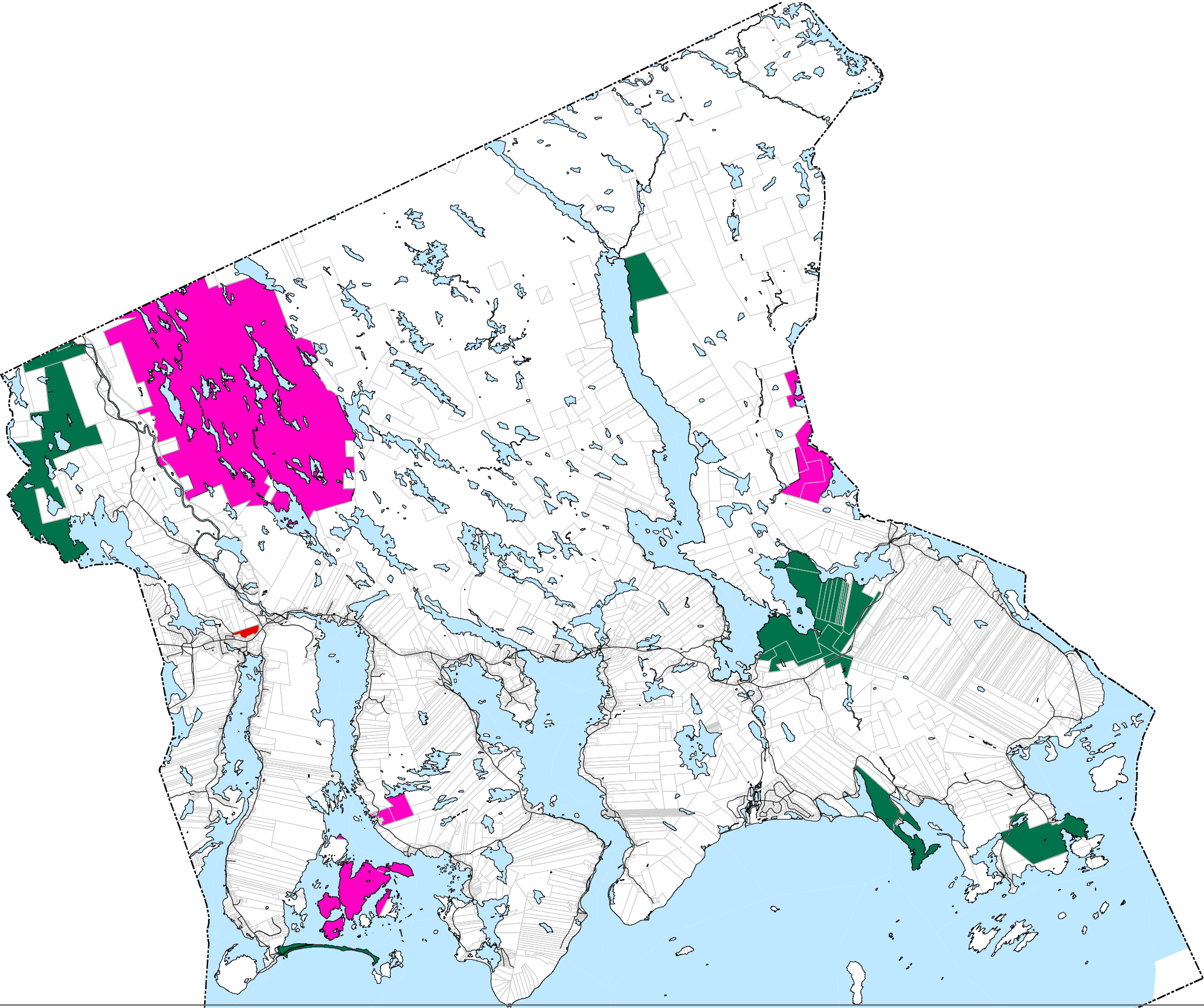


Attachment B-6.1

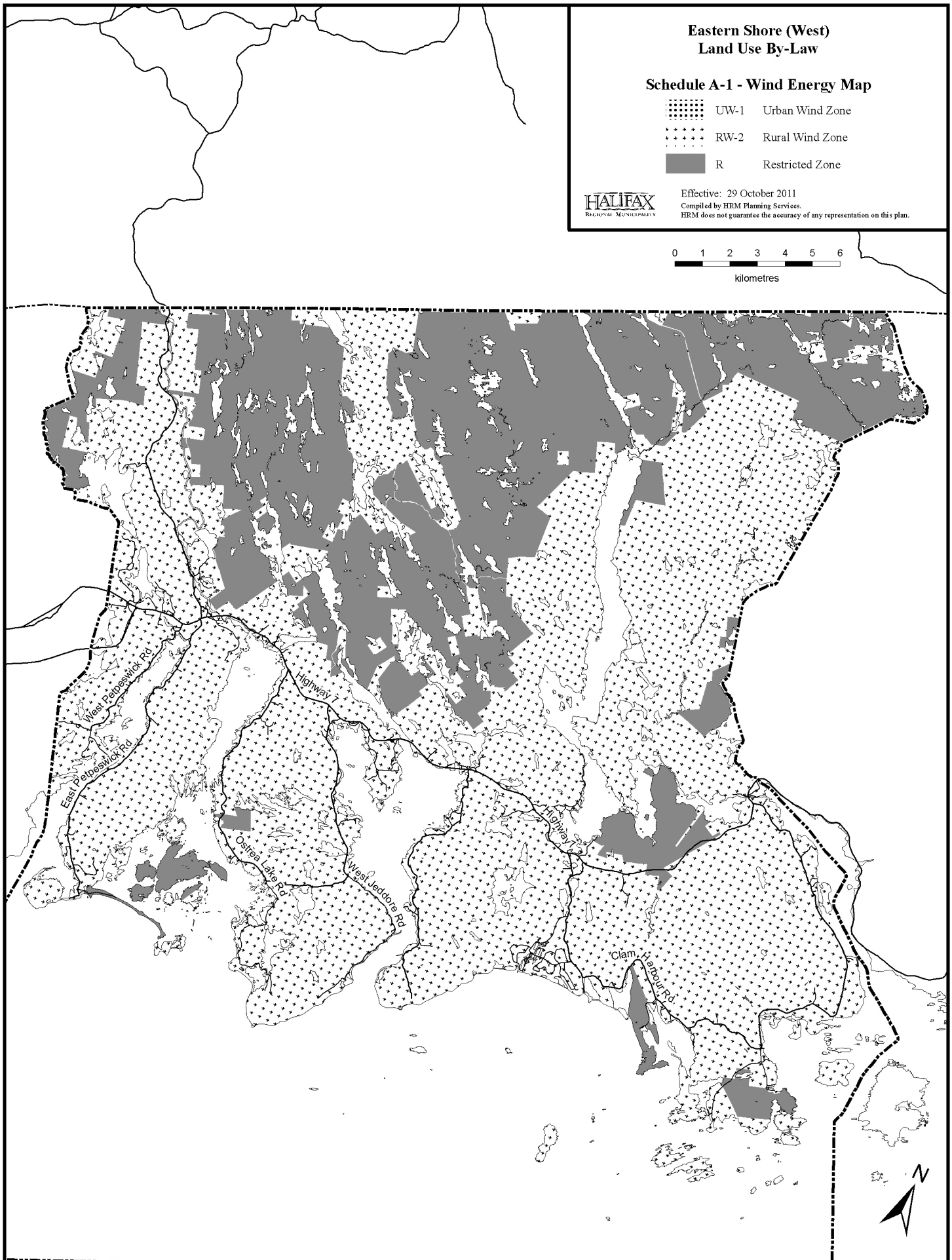
Eastern Shore (West)
Land Use By-law

Legend

- Rezone to Regional Park
- Rezone to Protected Area
- Rezone to Comprehensive Development District



HAUFAX
REGIONAL MUNICIPALITY



Eastern Shore - West Land Use By-Law

Schedule B - Areas of Elevated Archaeological Potential

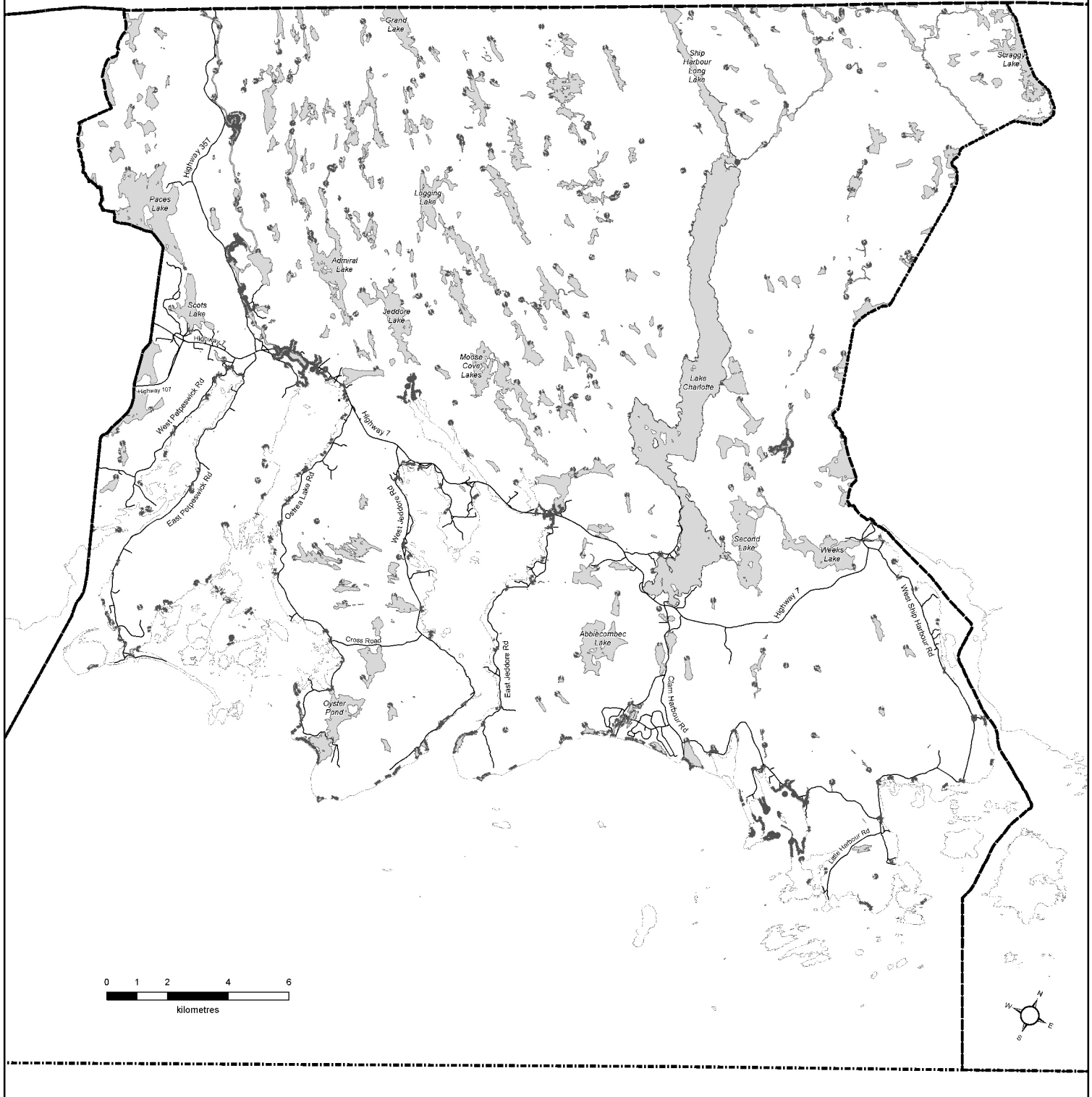
 Areas of Elevated Archaeological Potential

HALIFAX
REGIONAL MUNICIPALITY

Effective:
Aug. 26, 2006


Compiled by HRM Planning and Development Services
Archaeological information obtained from the Nova Scotia Museum
of Natural History. Used with permission.

HRM does not guarantee the accuracy of any representation on this plan.



Eastern Shore - West Land Use By-Law

Schedule C - Wetlands

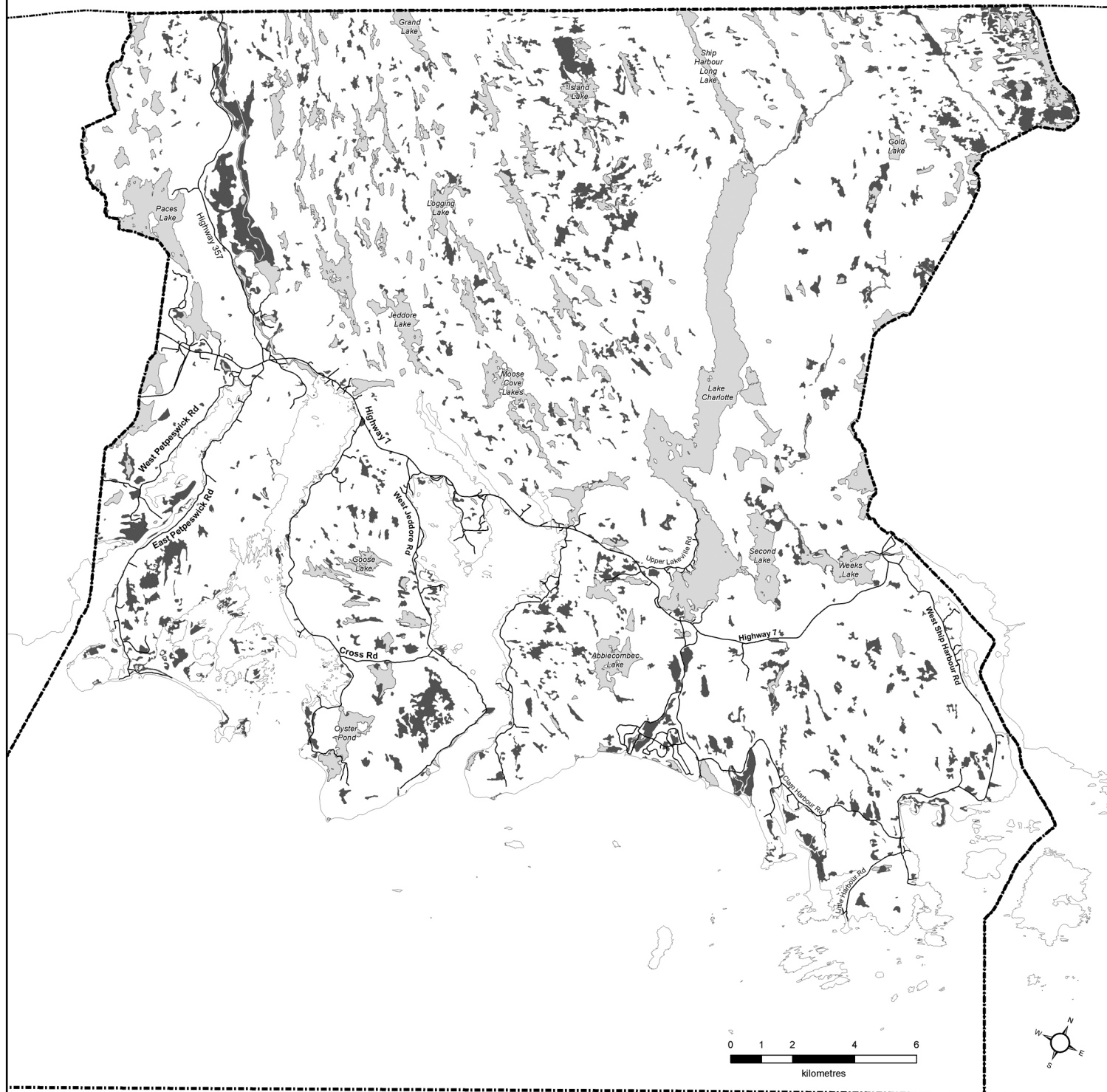
 Wetlands greater than 2000 square metres

HALIFAX
REGIONAL MUNICIPALITY

June 27, 2006

Compiled by HRM Planning and Development Services, April 2006
Wetlands information obtained from the Nova Scotia Department
of Natural Resources. Used with permission.

HRM does not guarantee the accuracy of any representation on this plan.

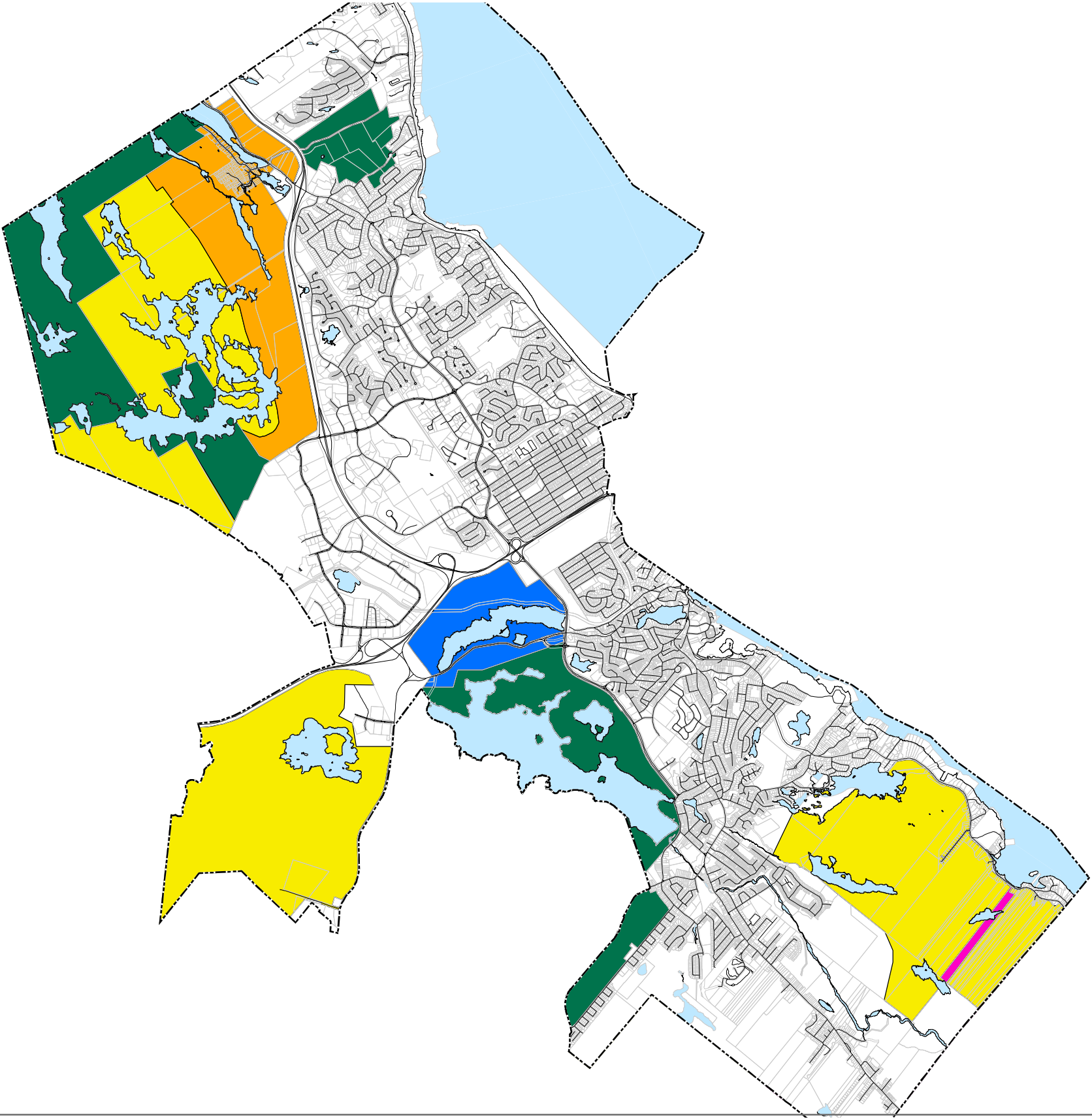


Attachment B-8.1

Halifax Mainland
Land Use By-law

Legend

- Rezone to Regional Park
- Rezone to Protected Area
- Rezone to Protected Water Supply
- Rezone to Urban Reserve
- Rezone to Urban Settlement



0 0.5 1 2
Kilometers



Halifax Mainland Land Use By-Law

ZM-22 - Areas of Elevated Archaeological Potential

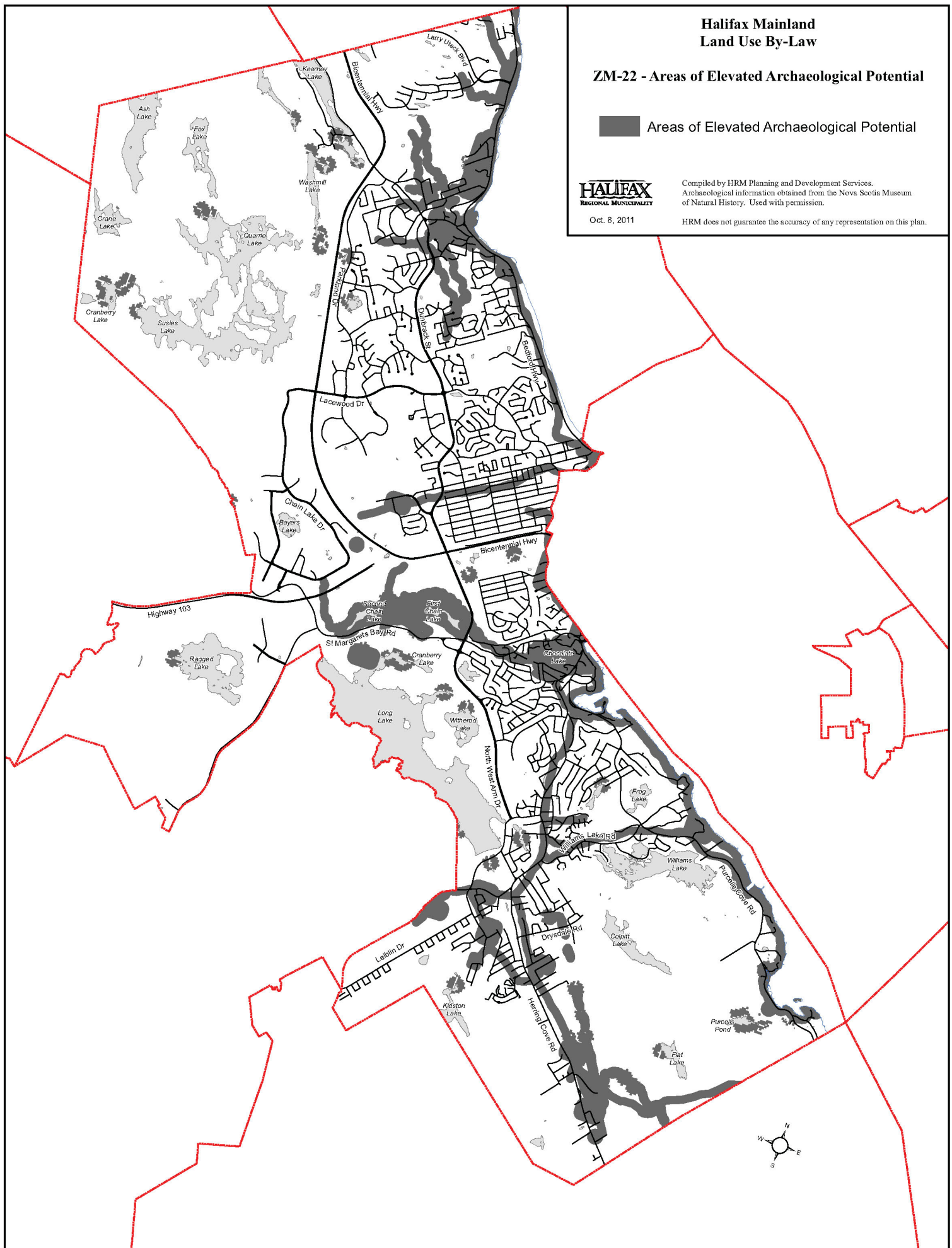
 Areas of Elevated Archaeological Potential

HALIFAX
REGIONAL MUNICIPALITY

Oct. 8, 2011

Compiled by HRM Planning and Development Services.
Archaeological information obtained from the Nova Scotia Museum
of Natural History. Used with permission.

HRM does not guarantee the accuracy of any representation on this plan.



Halifax Mainland Land Use By-Law

ZM-23 - Wetlands

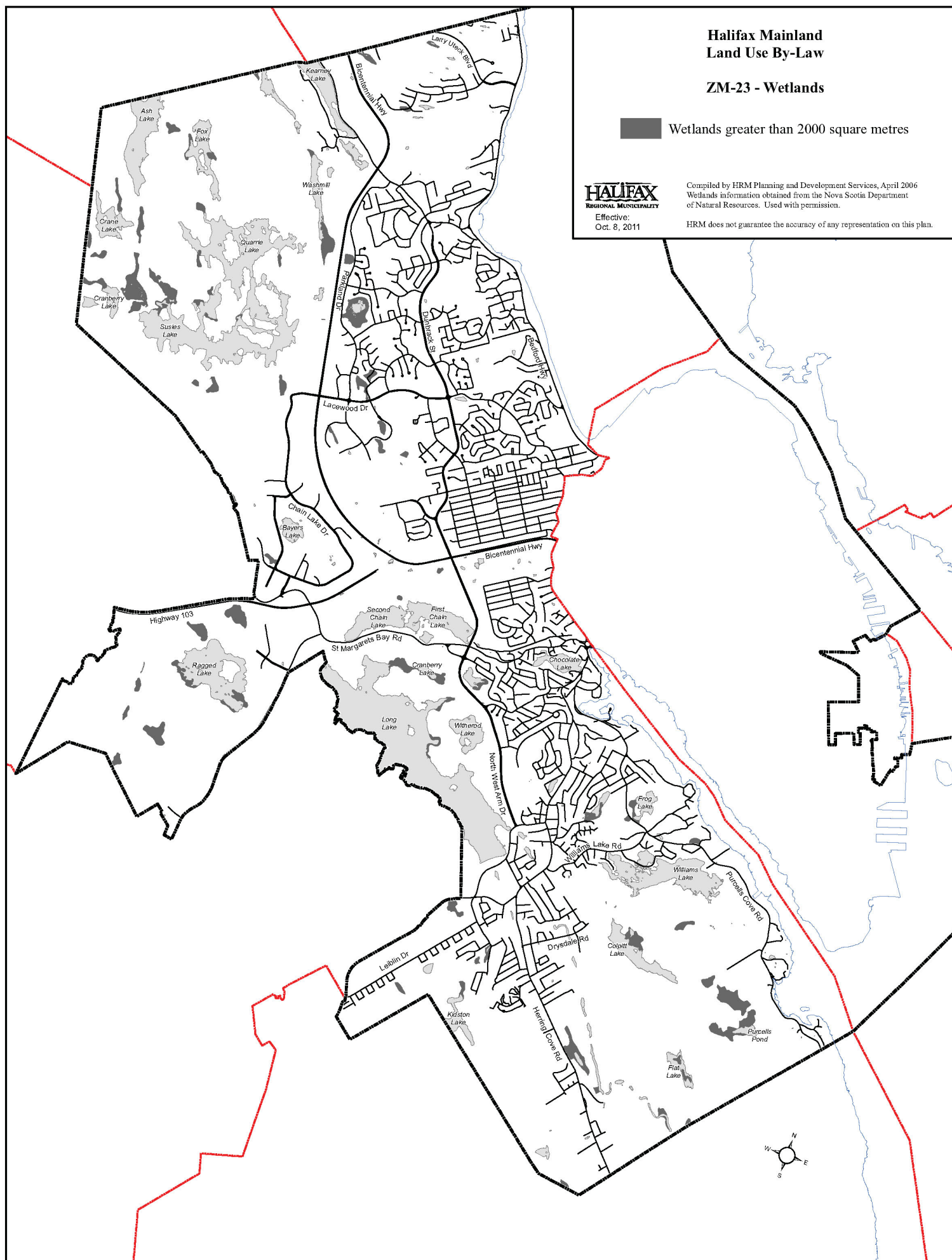
Wetlands greater than 2000 square metres

HALIFAX
REGIONAL MUNICIPALITY

Effective:
Oct. 8, 2011




Compiled by HRM Planning and Development Services, April 2006
Wetlands information obtained from the Nova Scotia Department
of Natural Resources. Used with permission.

HRM does not guarantee the accuracy of any representation on this plan.



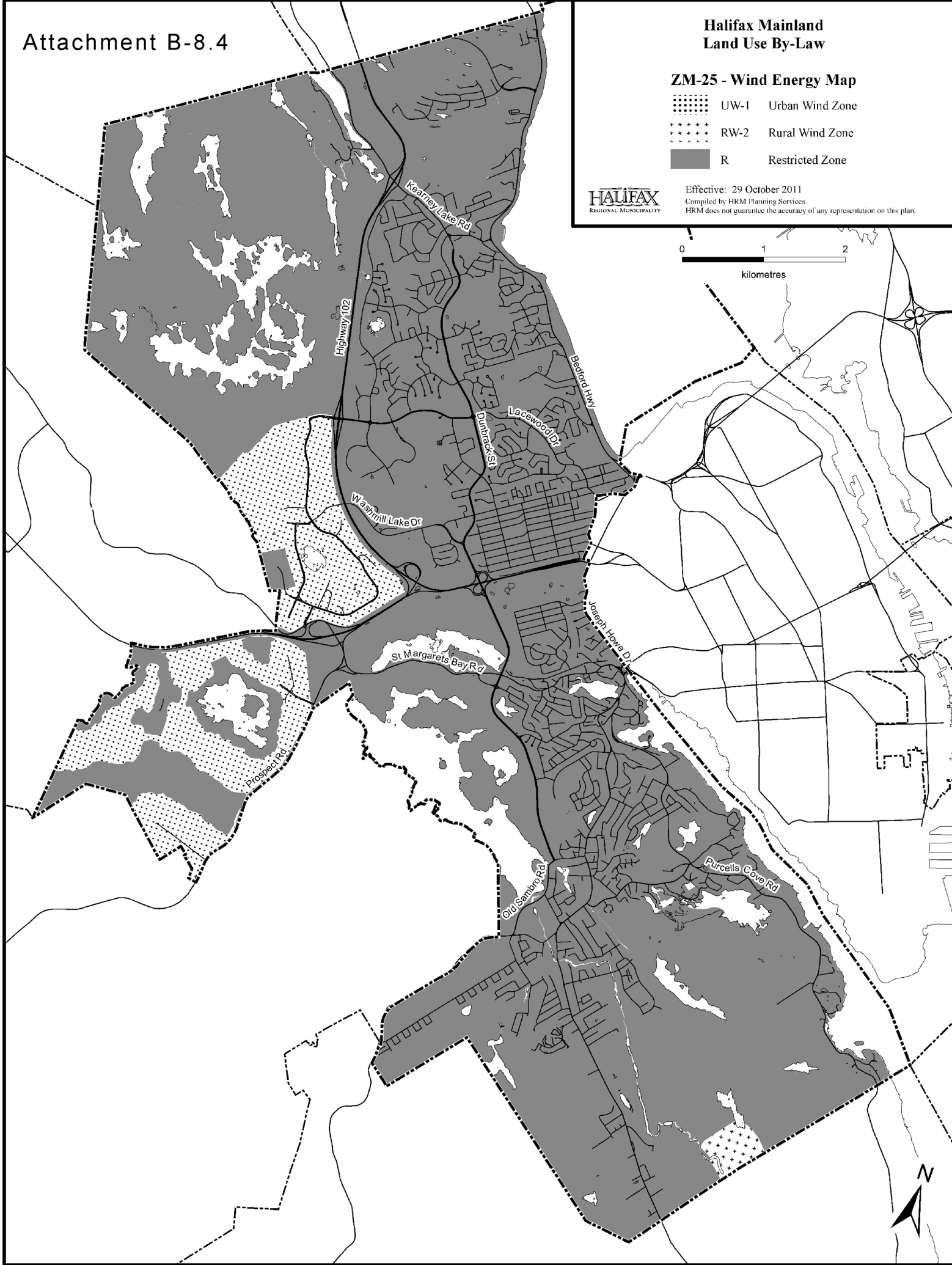
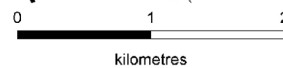
**Halifax Mainland
Land Use By-Law**

ZM-25 - Wind Energy Map

- | | | |
|---|------|-----------------|
|  | UW-1 | Urban Wind Zone |
|  | RW-2 | Rural Wind Zone |
|  | R | Restricted Zone |




Effective: 29 October 2011
Compiled by HRM Planning Services.
HRM does not guarantee the accuracy of any representation on this plan.

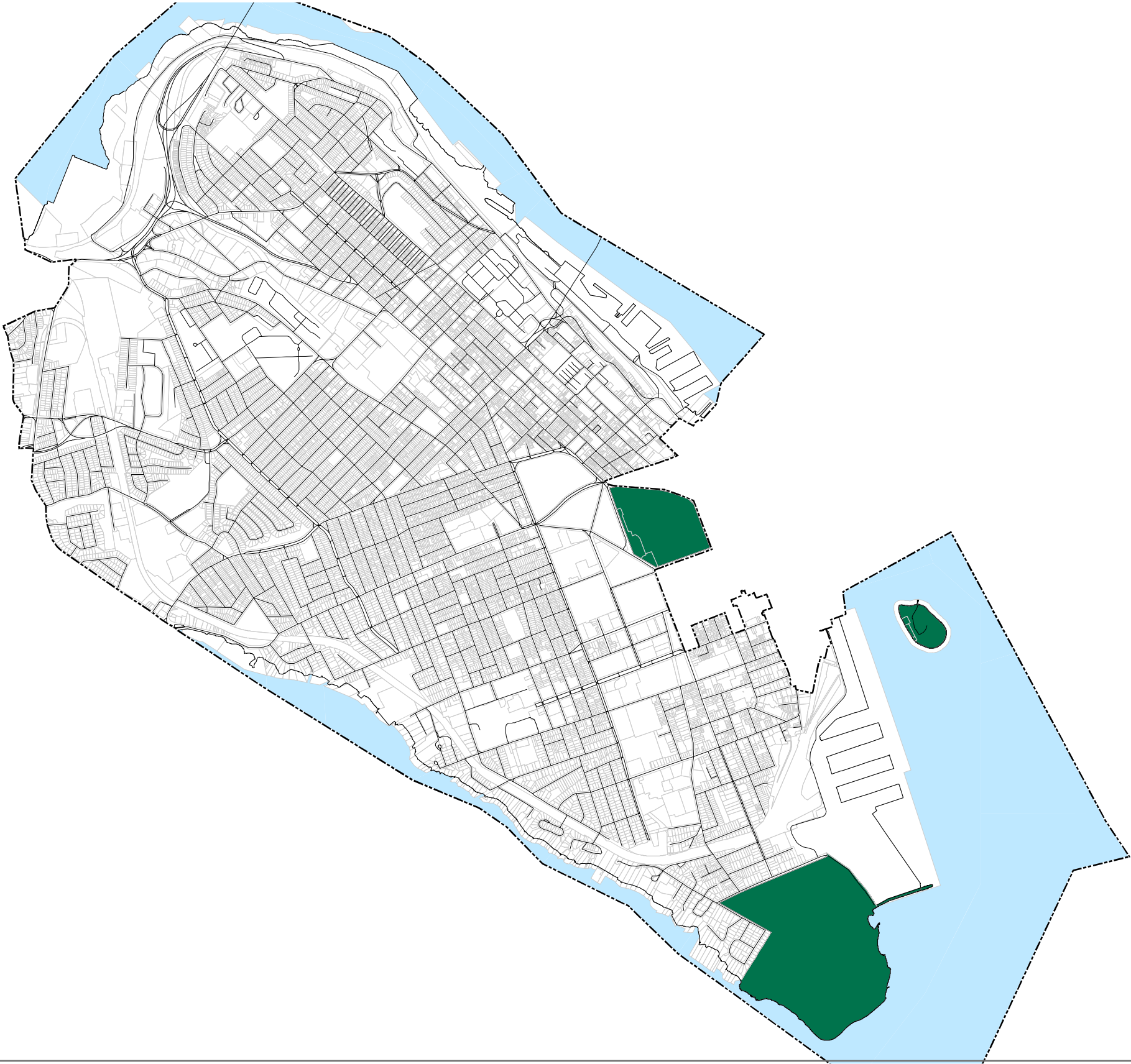


Attachment B-9.1

Halifax Peninsula
Land Use By-law

Legend

 Rezone to Regional Park



0 0.25 0.5 1
Kilometers



Attachment B-9.2

Halifax Peninsula Land Use By-Law

ZM-20 - Areas of Elevated Archaeological Potential

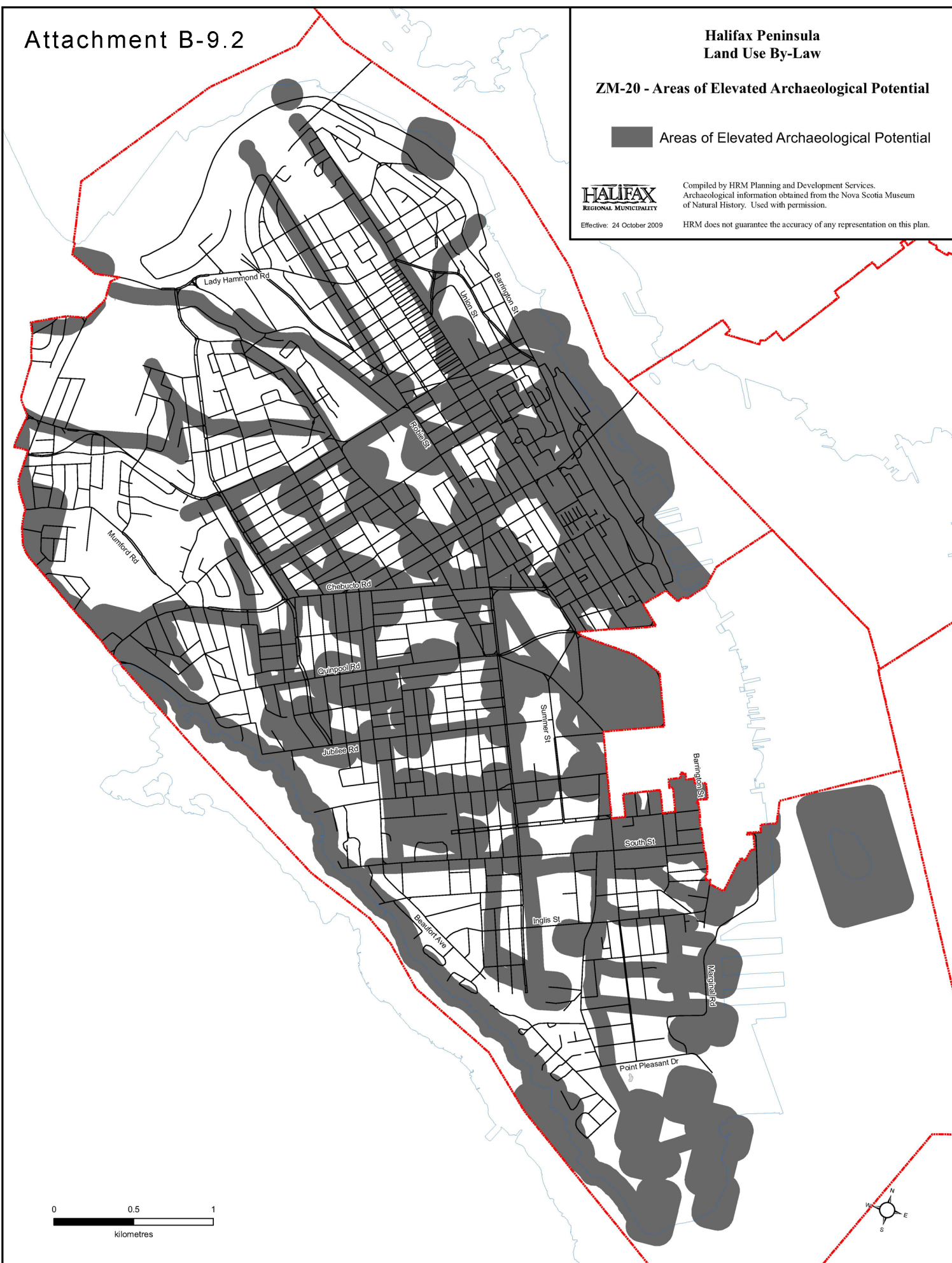
 Areas of Elevated Archaeological Potential



Effective: 24 October 2009

Compiled by HRM Planning and Development Services.
Archaeological information obtained from the Nova Scotia Museum
of Natural History. Used with permission.

HRM does not guarantee the accuracy of any representation on this plan.



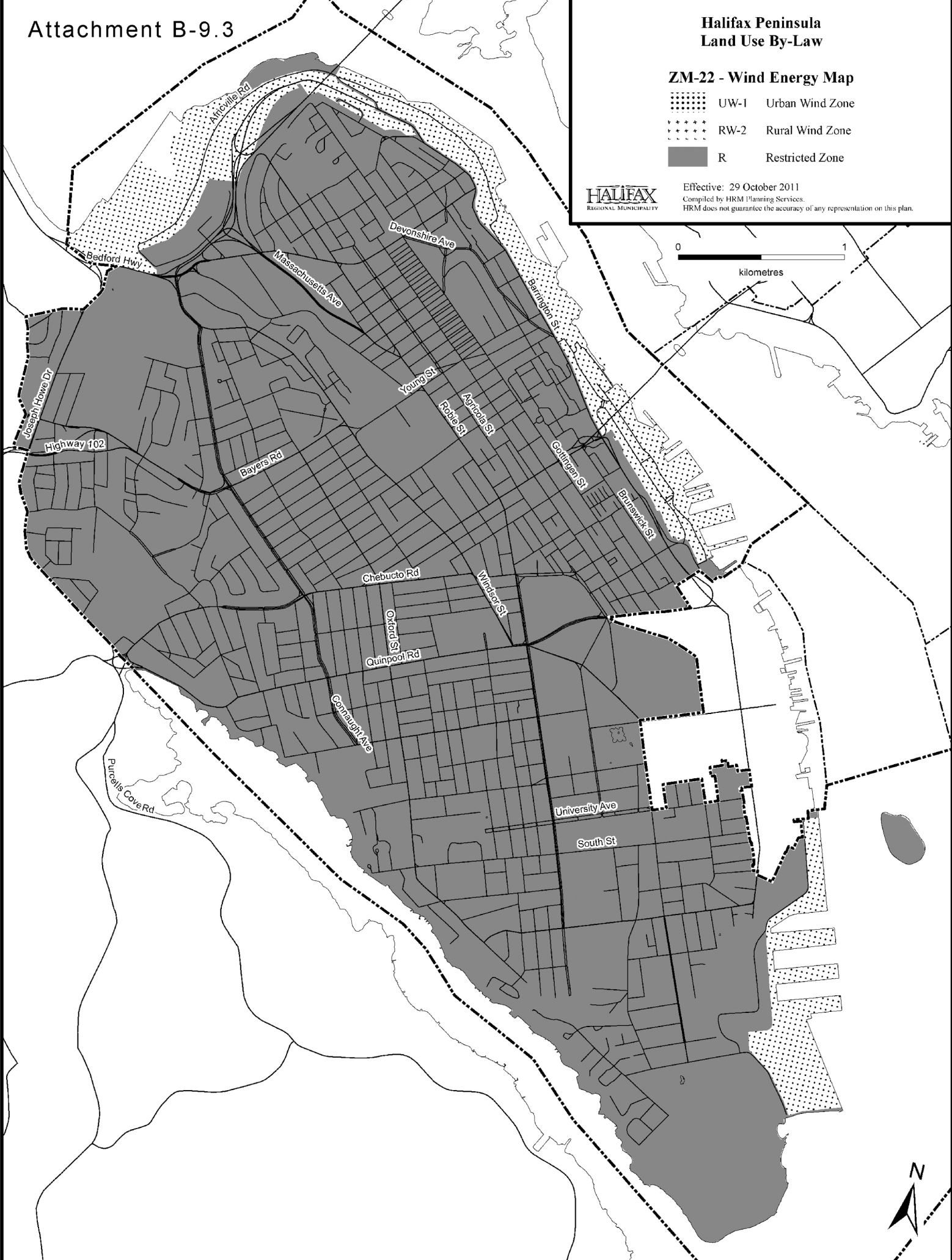
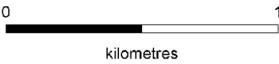
Halifax Peninsula
Land Use By-Law

ZM-22 - Wind Energy Map

- UW-1 Urban Wind Zone
- RW-2 Rural Wind Zone
- R Restricted Zone




Effective: 29 October 2011
Compiled by HRM Planning Services.
HRM does not guarantee the accuracy of any representation on this plan.

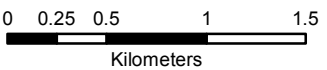
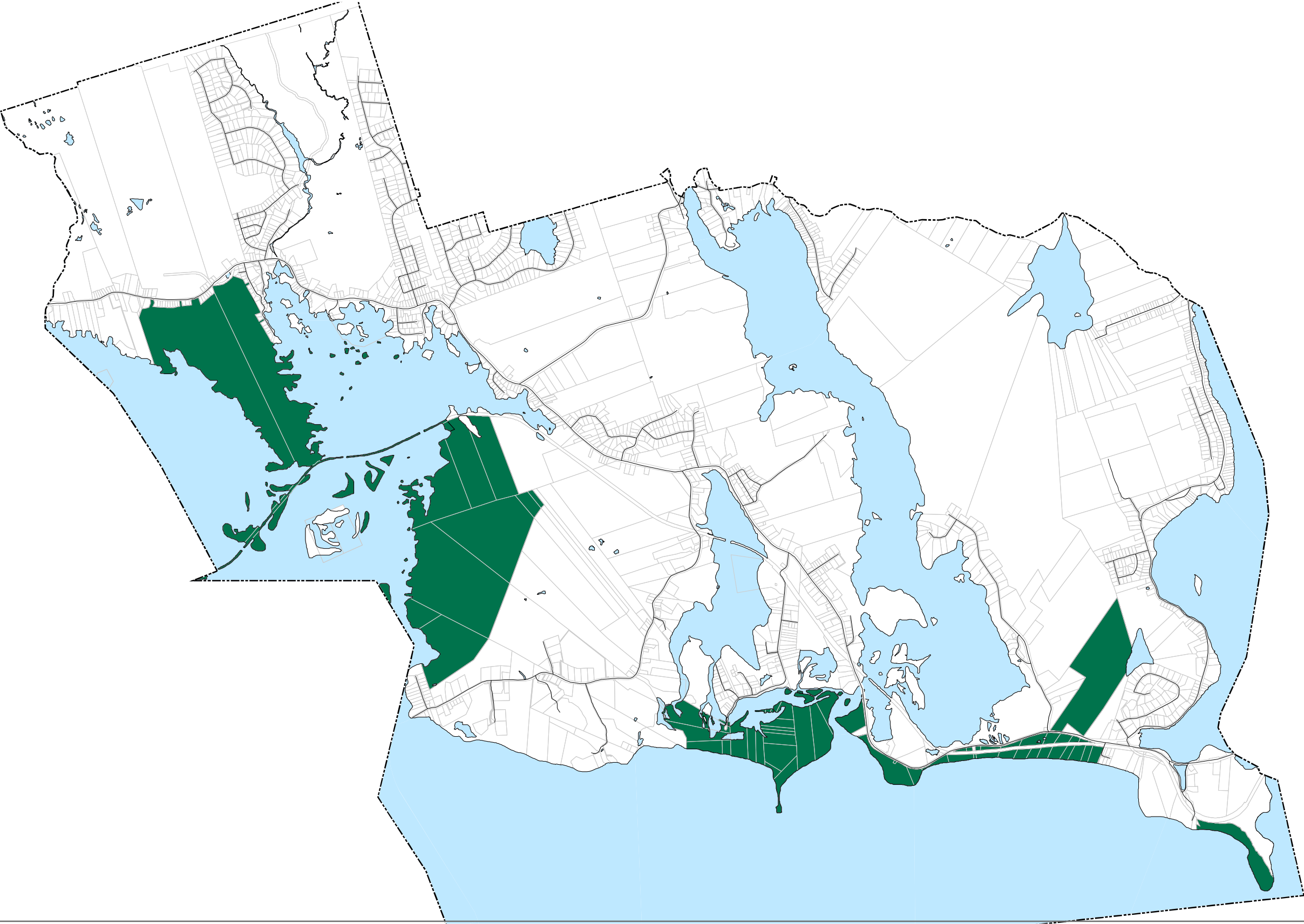


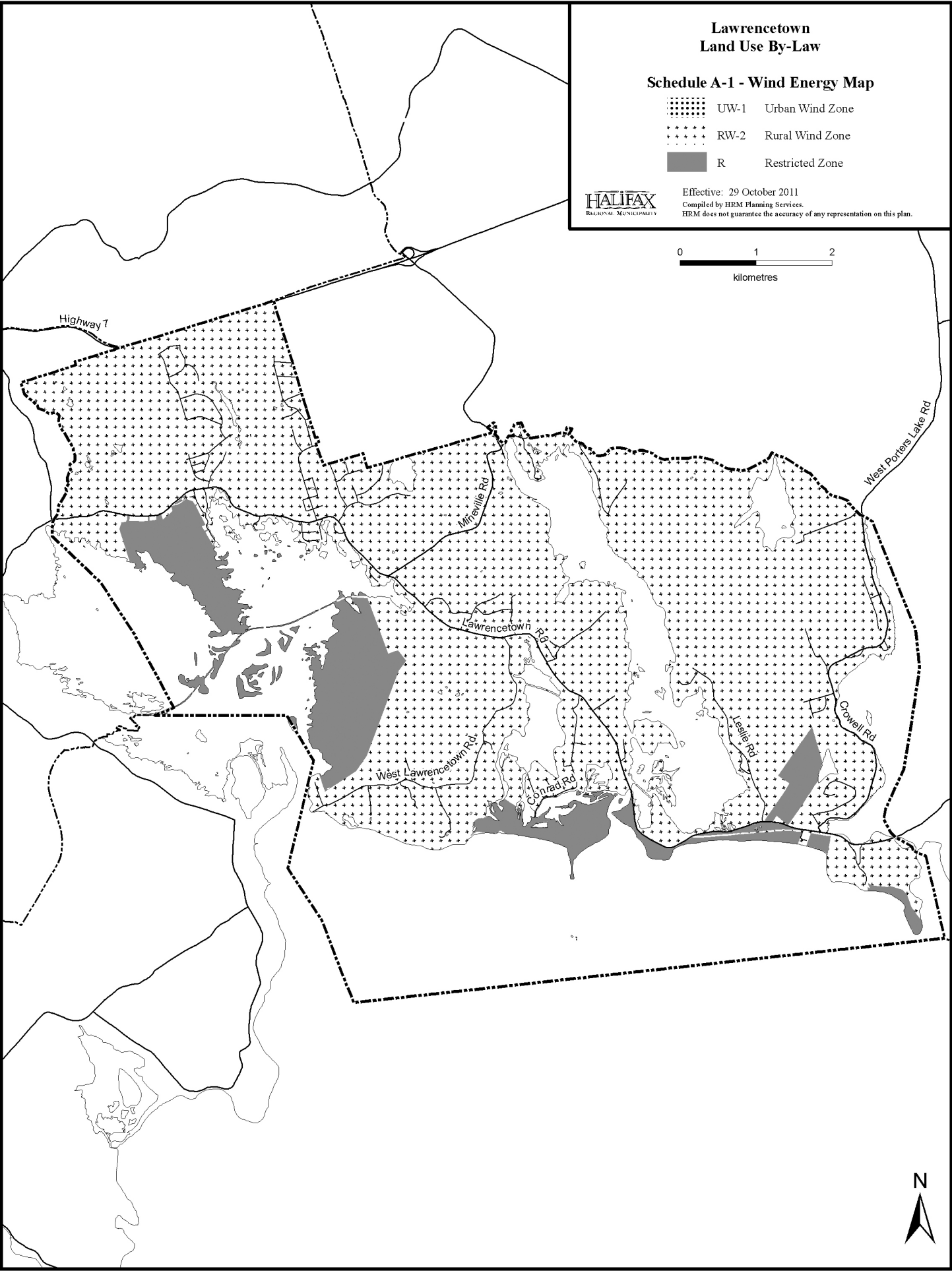
Attachment B-10.1

Lawrencetown
Land Use By-law

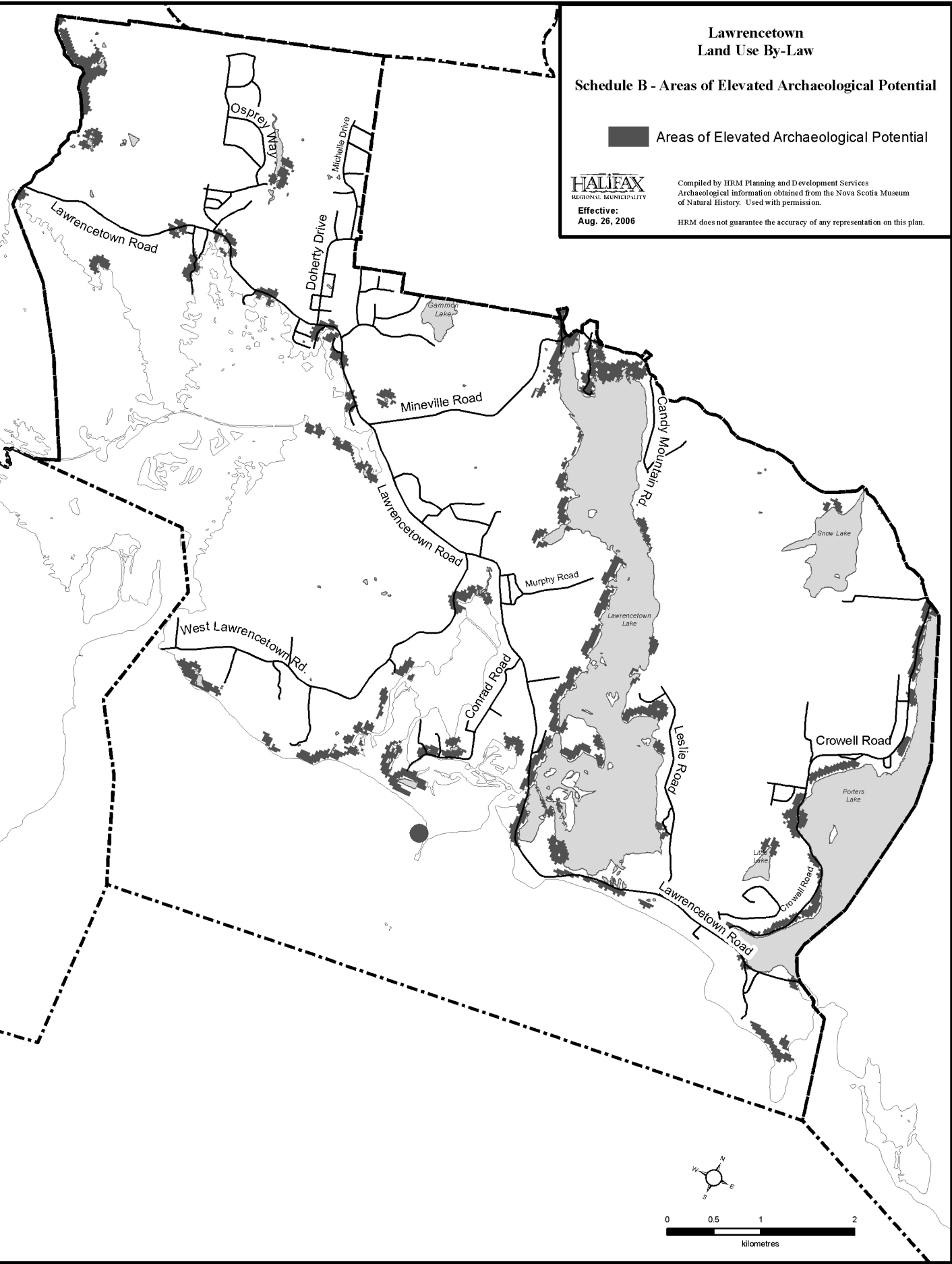
Legend

 Rezone to Regional Park

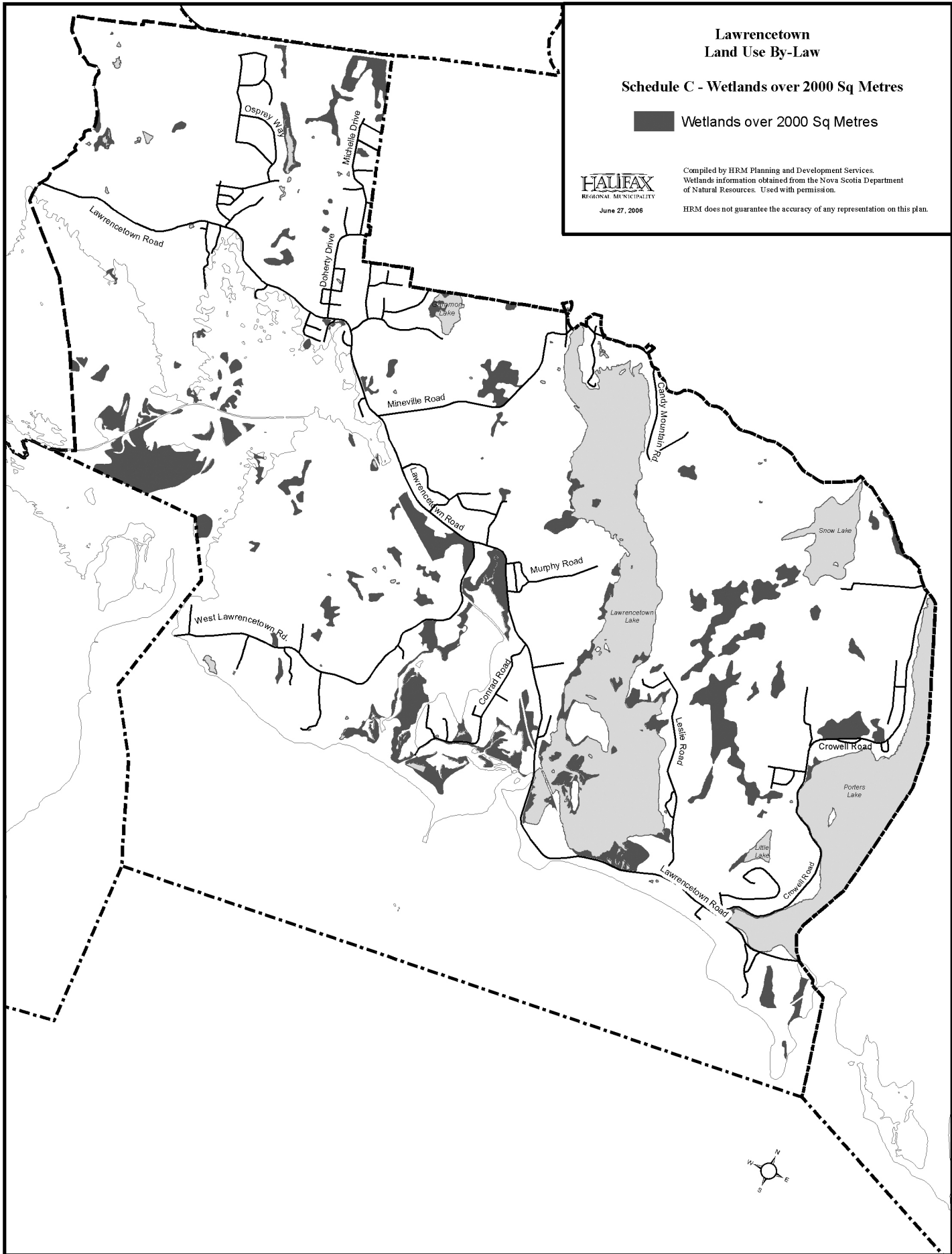




Attachment B-10.3





Attachment B-10.4

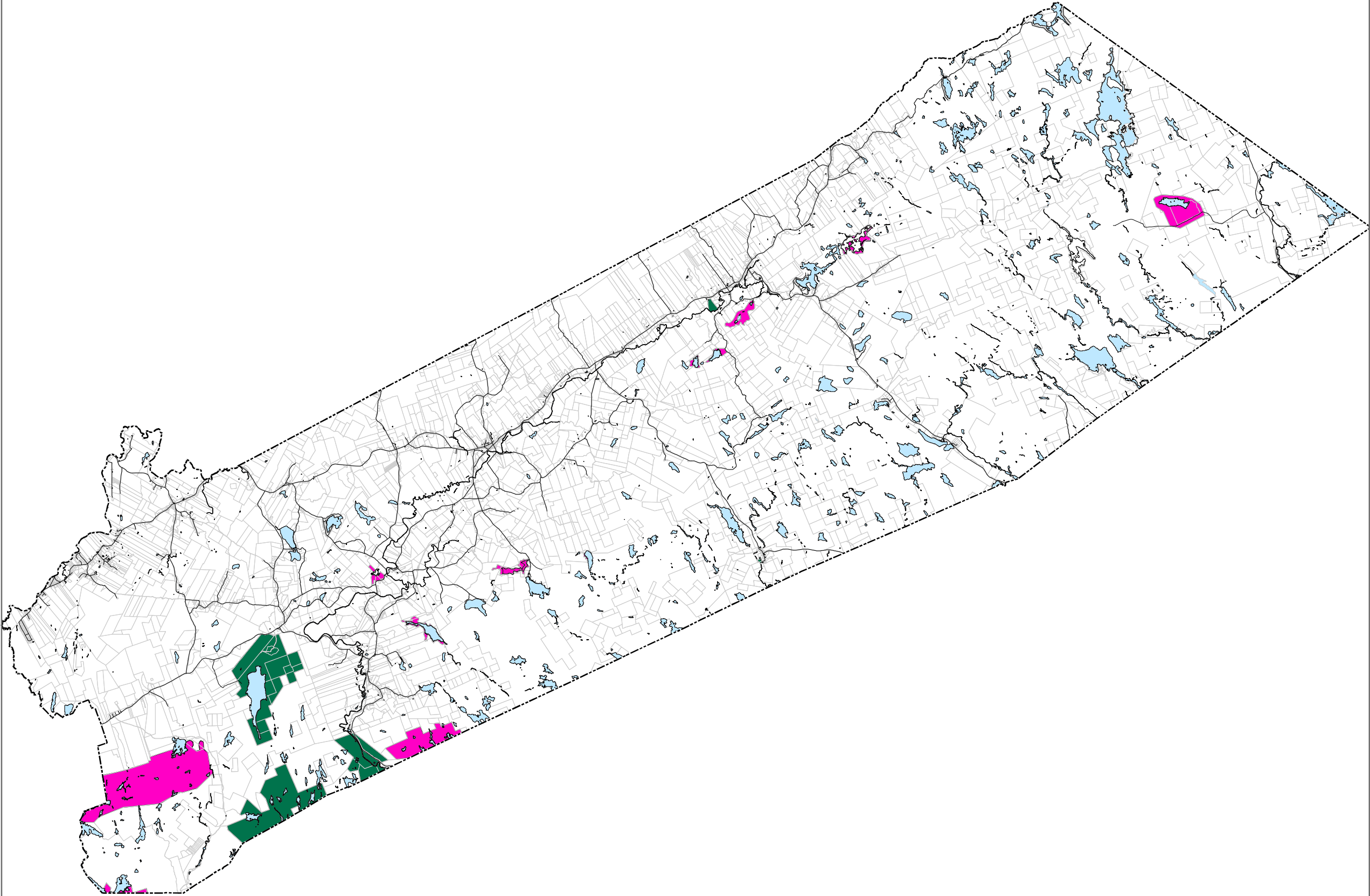


Attachment B-12.1

Musquodoboit Valley
Dutch Settlement
Land Use By-law

Legend

-  Rezone to Regional Park
-  Rezone to Protected Area






0 2 4 8
Kilometers



Attachment B-12.2

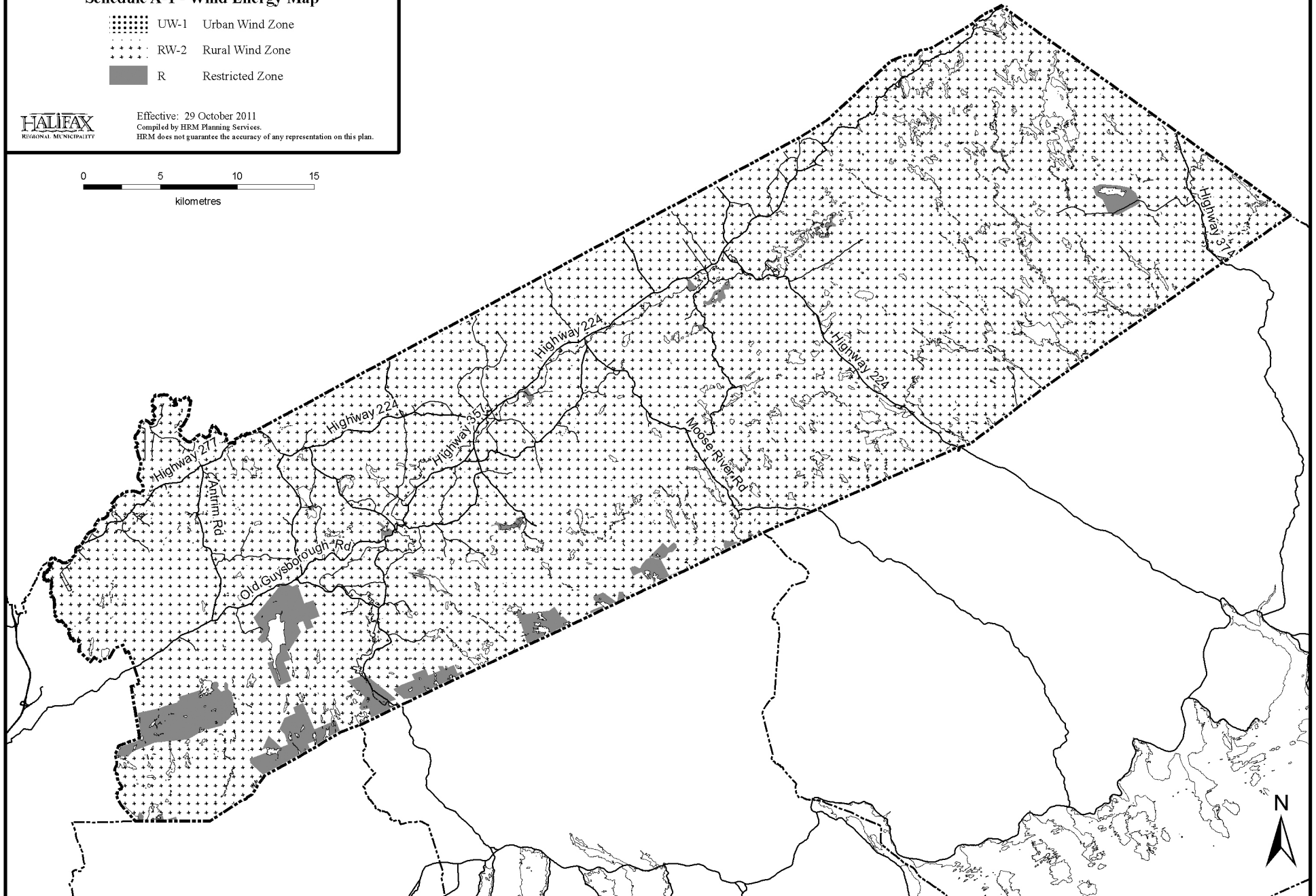
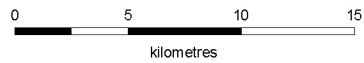
Musquodoboit Valley/Dutch Settlement Land Use By-Law

Schedule A-1 - Wind Energy Map

-  UW-1 Urban Wind Zone
-  RW-2 Rural Wind Zone
-  R Restricted Zone



Effective: 29 October 2011
Compiled by HRM Planning Services.
HRM does not guarantee the accuracy of any representation on this plan.



Musquodoboit Valley - Dutch Settlement
Land Use By-Law

Schedule F - Areas of Elevated Archaeological Potential

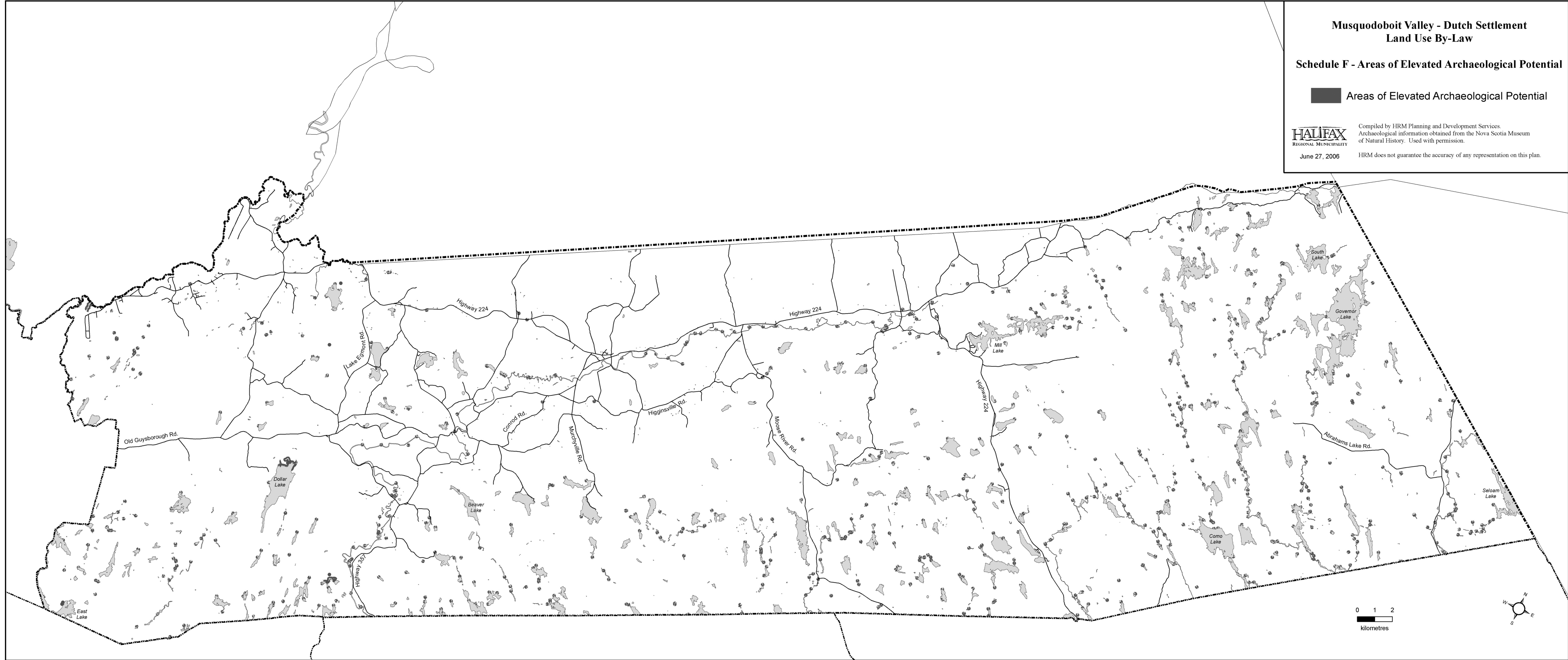
Areas of Elevated Archaeological Potential



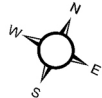
Compiled by HRM Planning and Development Services.
Archaeological information obtained from the Nova Scotia Museum
of Natural History. Used with permission.

June 27, 2006

HRM does not guarantee the accuracy of any representation on this plan.



0 1 2
kilometres



Musquodoboit Valley - Dutch Settlement
Land Use By-Law

Schedule G - Wetlands

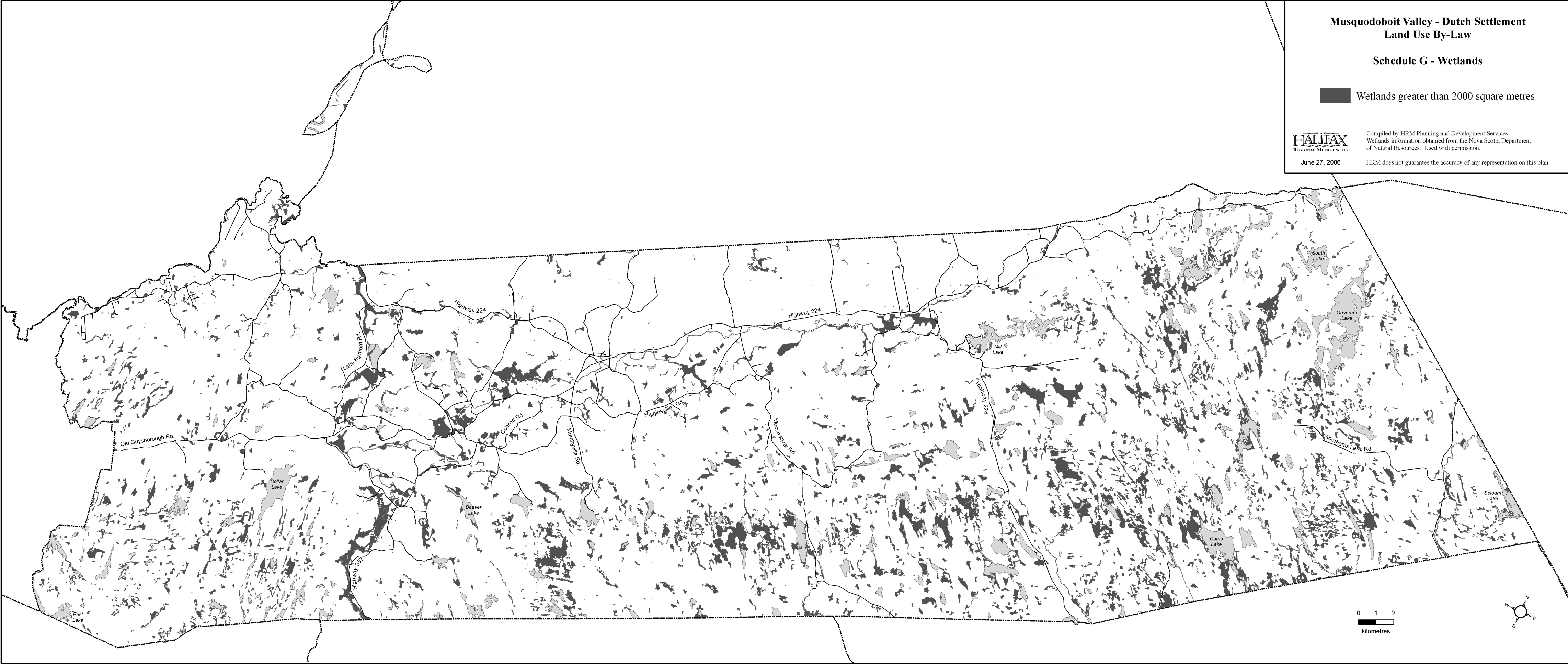
Wetlands greater than 2000 square metres



June 27, 2006

Compiled by HRM Planning and Development Services.
Wetlands information obtained from the Nova Scotia Department
of Natural Resources. Used with permission.

HRM does not guarantee the accuracy of any representation on this plan.







0 1 2
kilometres

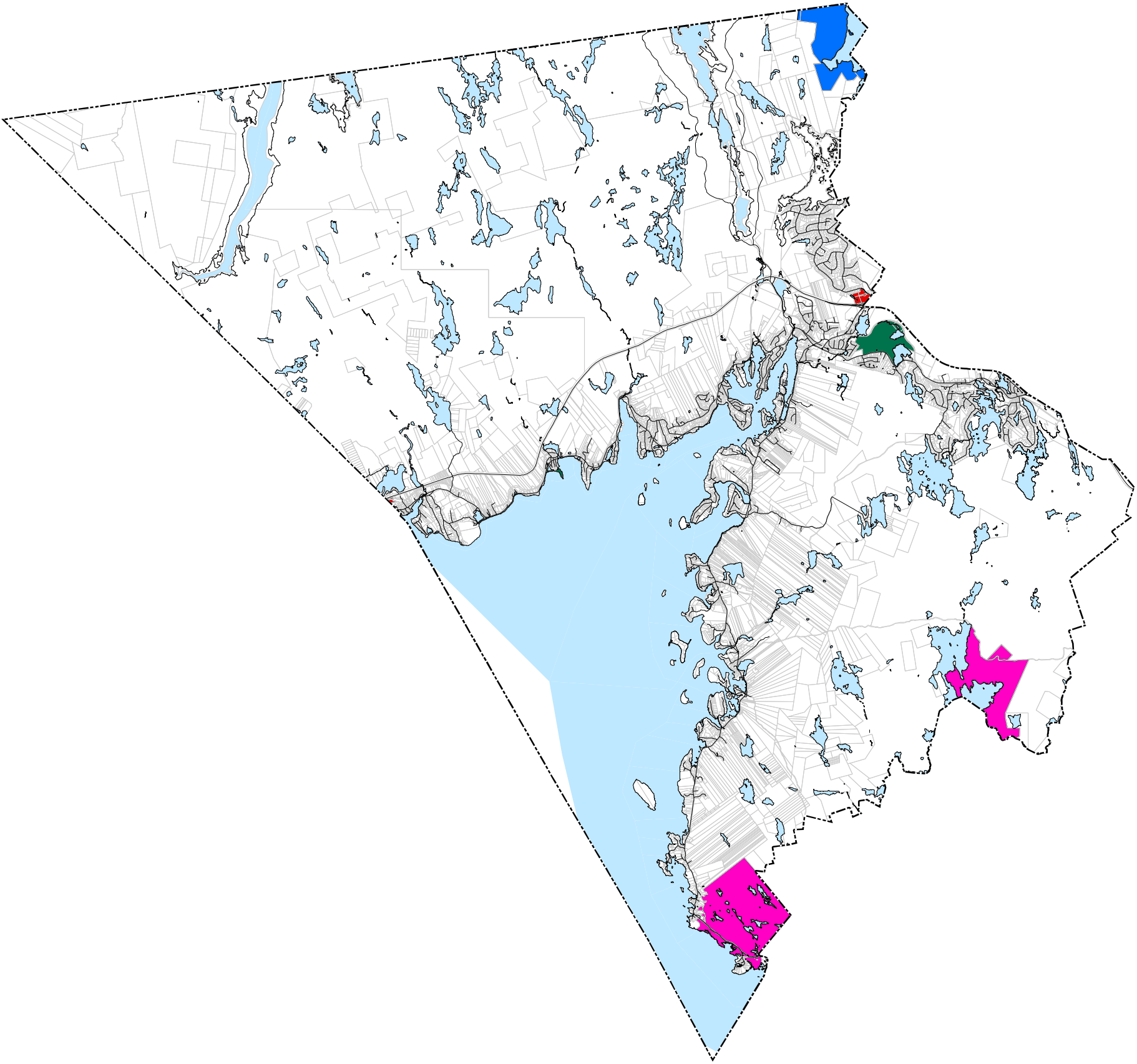


Attachment B-13.1

**Planning Districts 1 & 3
Land Use By-law**

Legend

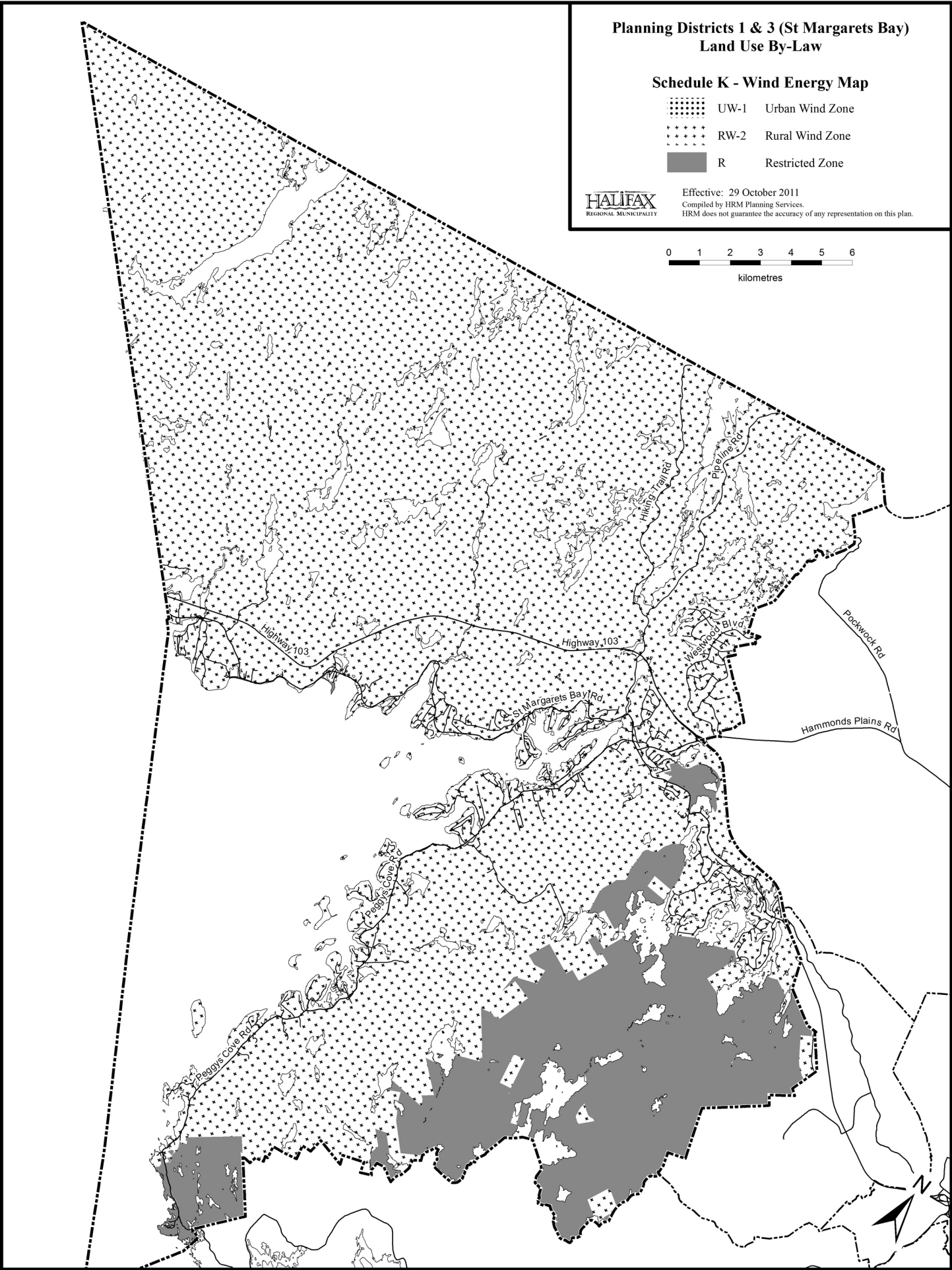
-  Rezone to Regional Park
-  Rezone to Protected Area
-  Rezone to Protected Water Supply
-  Rezone to Comprehensive Development District



0 1.5 3 6

Kilometers





Attachment B-13.3

Planning District 1 & 3 (St Margarets Bay) Land Use By-Law

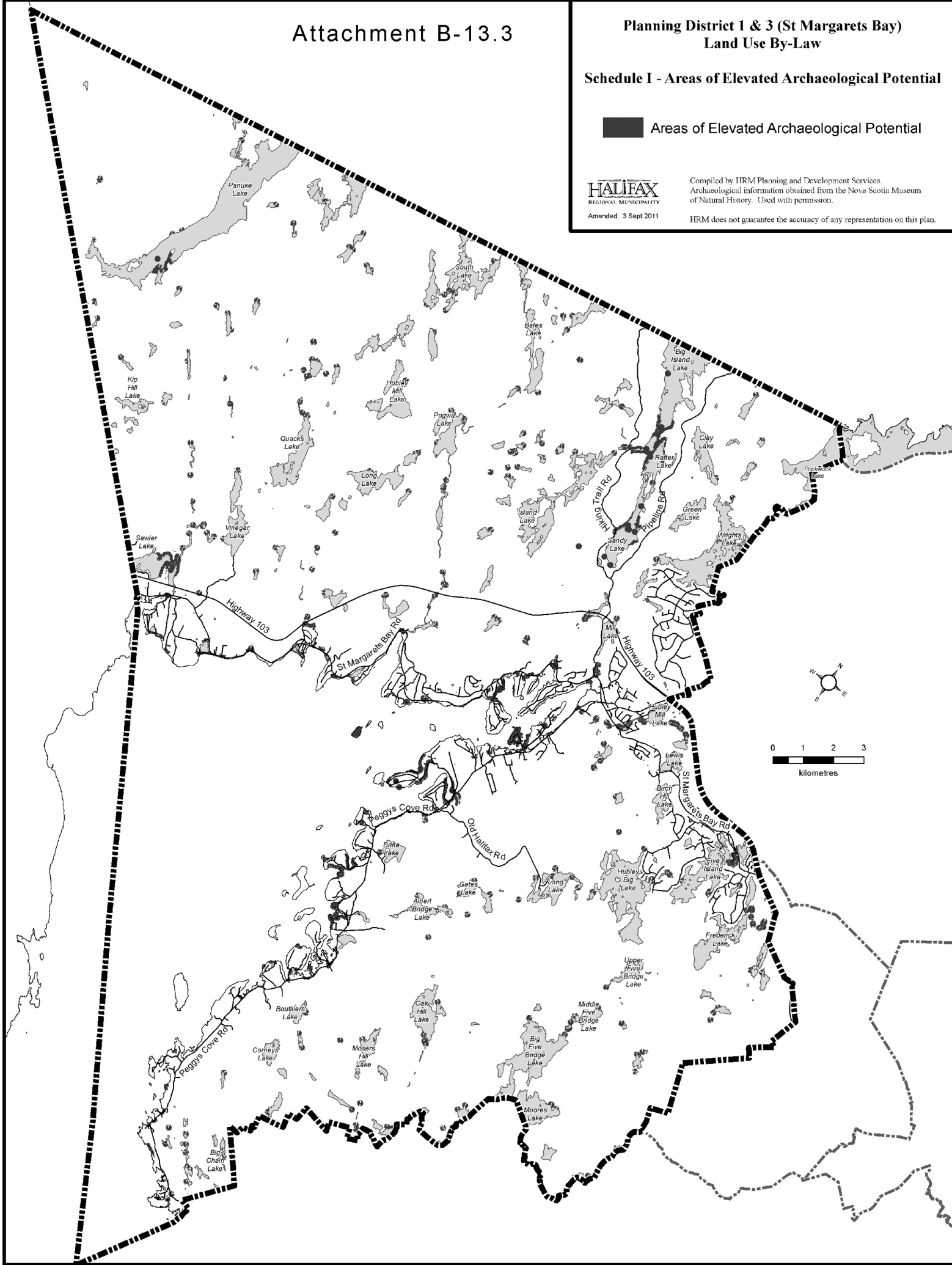
Schedule I - Areas of Elevated Archaeological Potential

 Areas of Elevated Archaeological Potential

HALIFAX
REGIONAL MUNICIPALITY
Amended: 3 Sept 2011

Compiled by IIRM Planning and Development Services.
Archaeological information obtained from the Nova Scotia Museum
of Natural History. Used with permission.


HRM does not guarantee the accuracy of any representation on this plan.



Attachment B-13.4

Planning District 1 & 3 (St Margarets Bay) Land Use By-Law

Schedule J - Wetlands

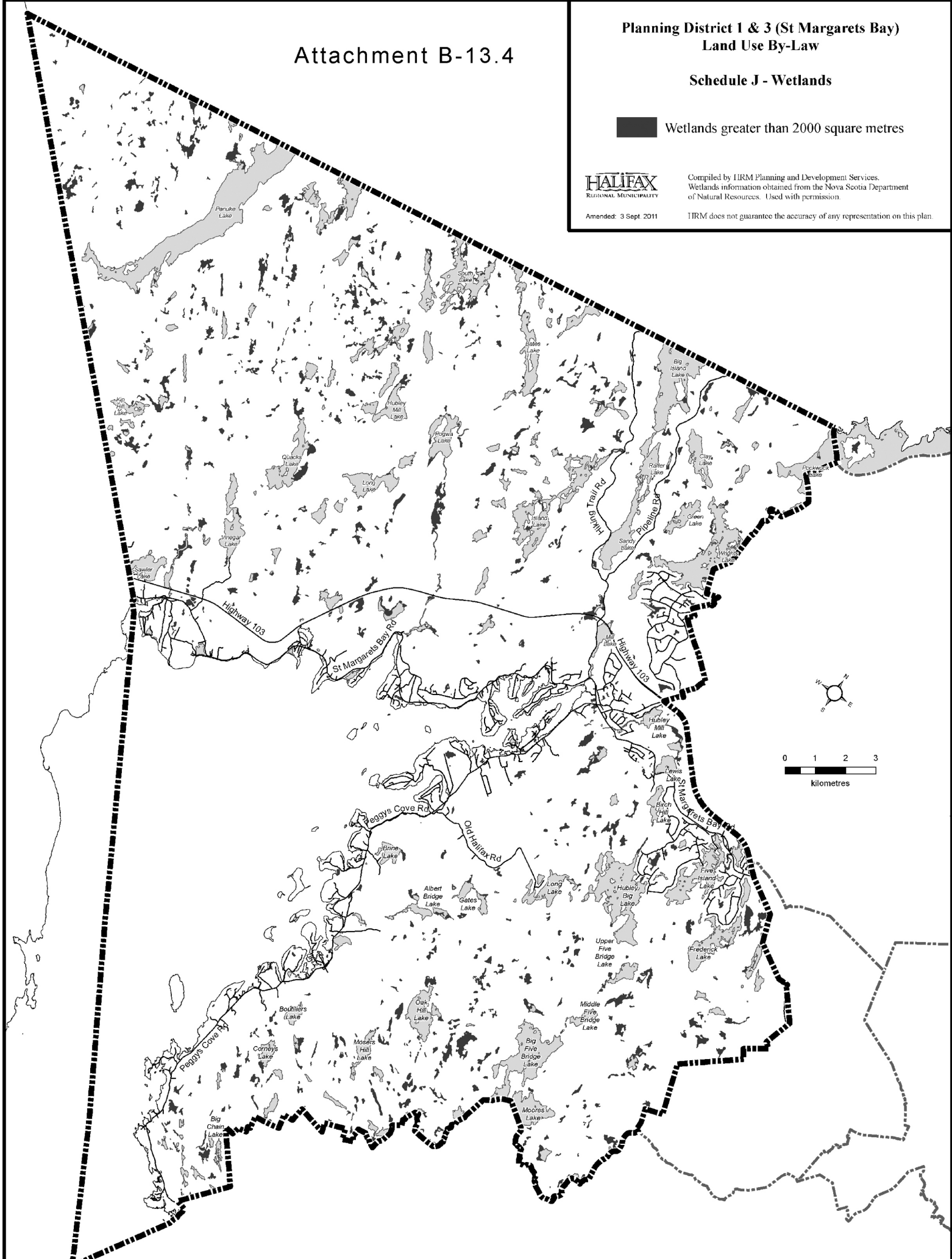
 Wetlands greater than 2000 square metres



Amended: 3 Sept 2011

Compiled by IIRM Planning and Development Services.
Wetlands information obtained from the Nova Scotia Department
of Natural Resources. Used with permission.

IIRM does not guarantee the accuracy of any representation on this plan.

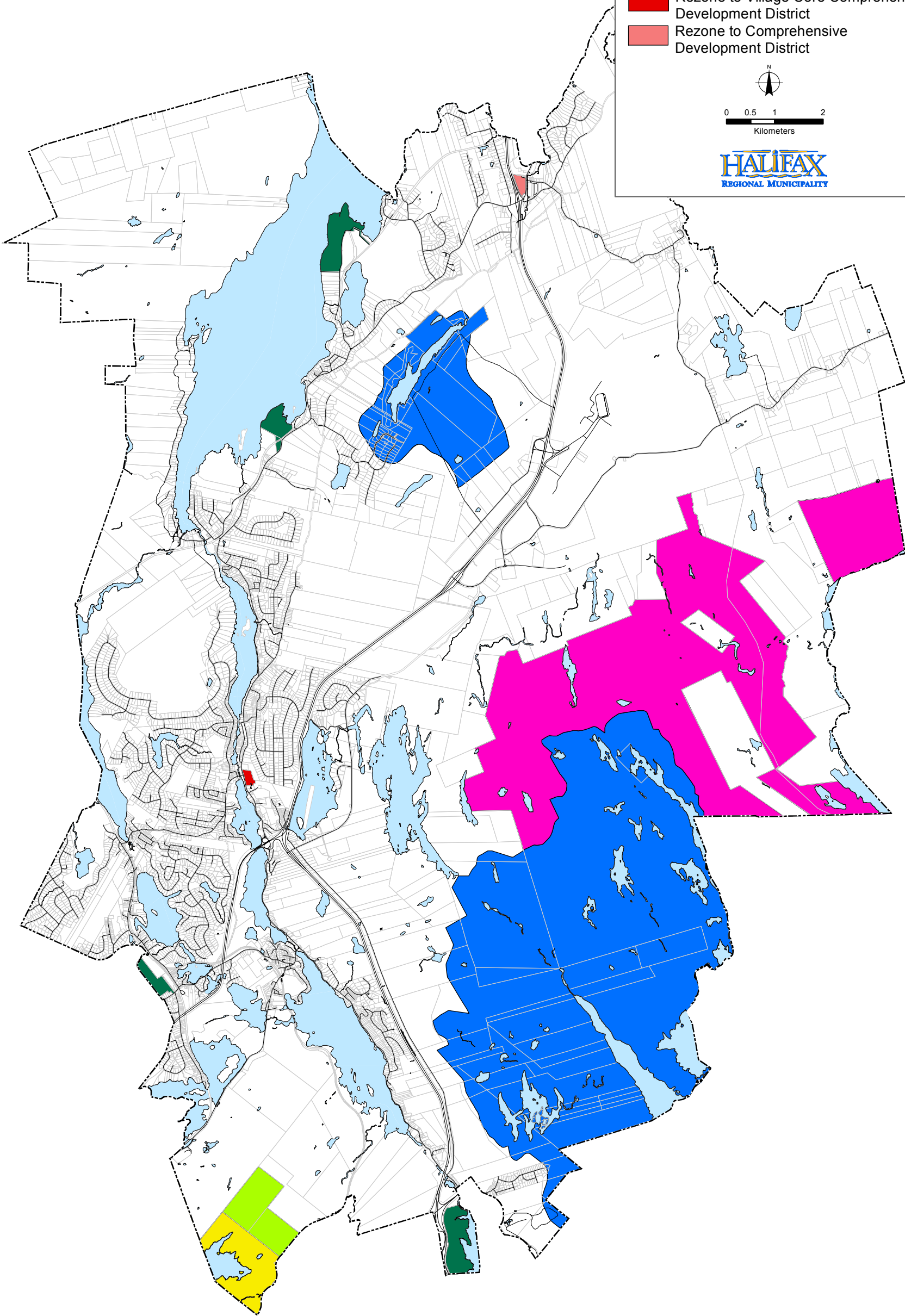
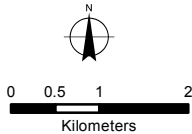


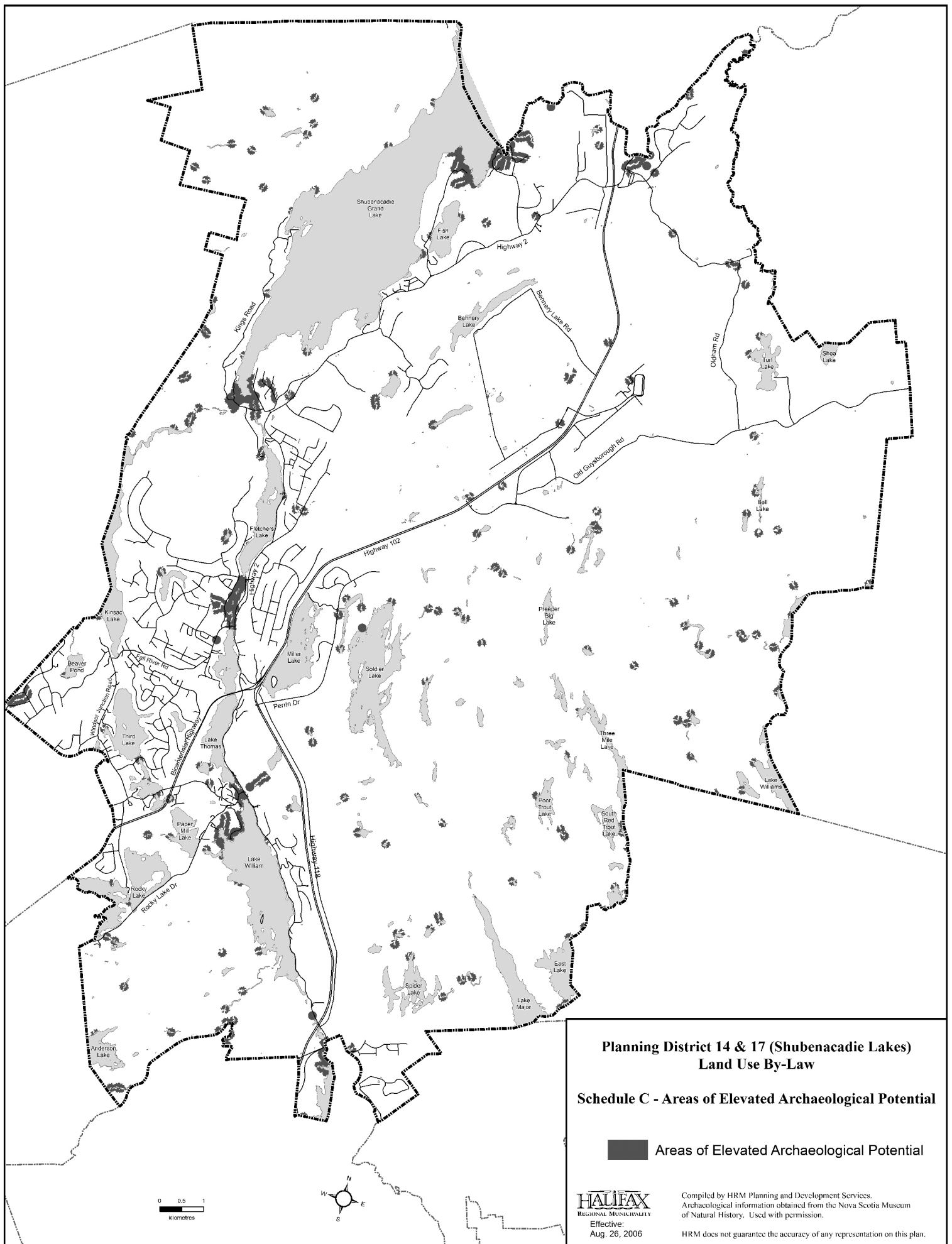
Attachment B-14.1

**Planning Districts 14 & 17
Land Use By-law**

Legend

- Rezone to Rural Estate
- Rezone to Protected Area
- Rezone to Protected Water Supply
- Rezone to Urban Reserve
- Rezone to Regional Park
- Rezone to Village Core Comprehensive Development District
- Rezone to Comprehensive Development District





**Planning District 14 & 17 (Shubenacadie Lakes)
Land Use By-Law**

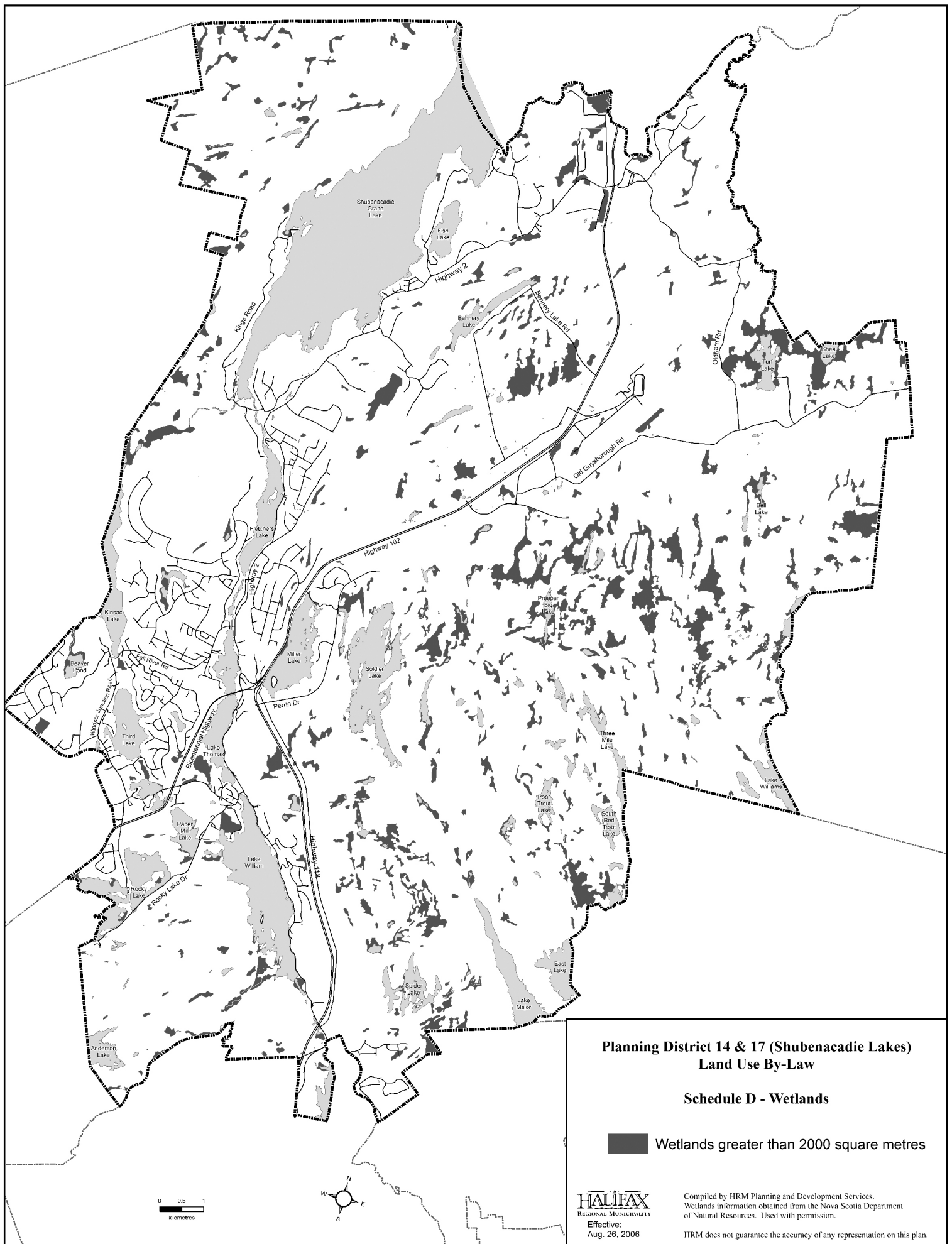
Schedule C - Areas of Elevated Archaeological Potential

 Areas of Elevated Archaeological Potential

HALIFAX
REGIONAL MUNICIPALITY
Effective:
Aug. 26, 2006

Compiled by HRM Planning and Development Services.
Archaeological information obtained from the Nova Scotia Museum
of Natural History. Used with permission.




HRM does not guarantee the accuracy of any representation on this plan.



Attachment B-14.4

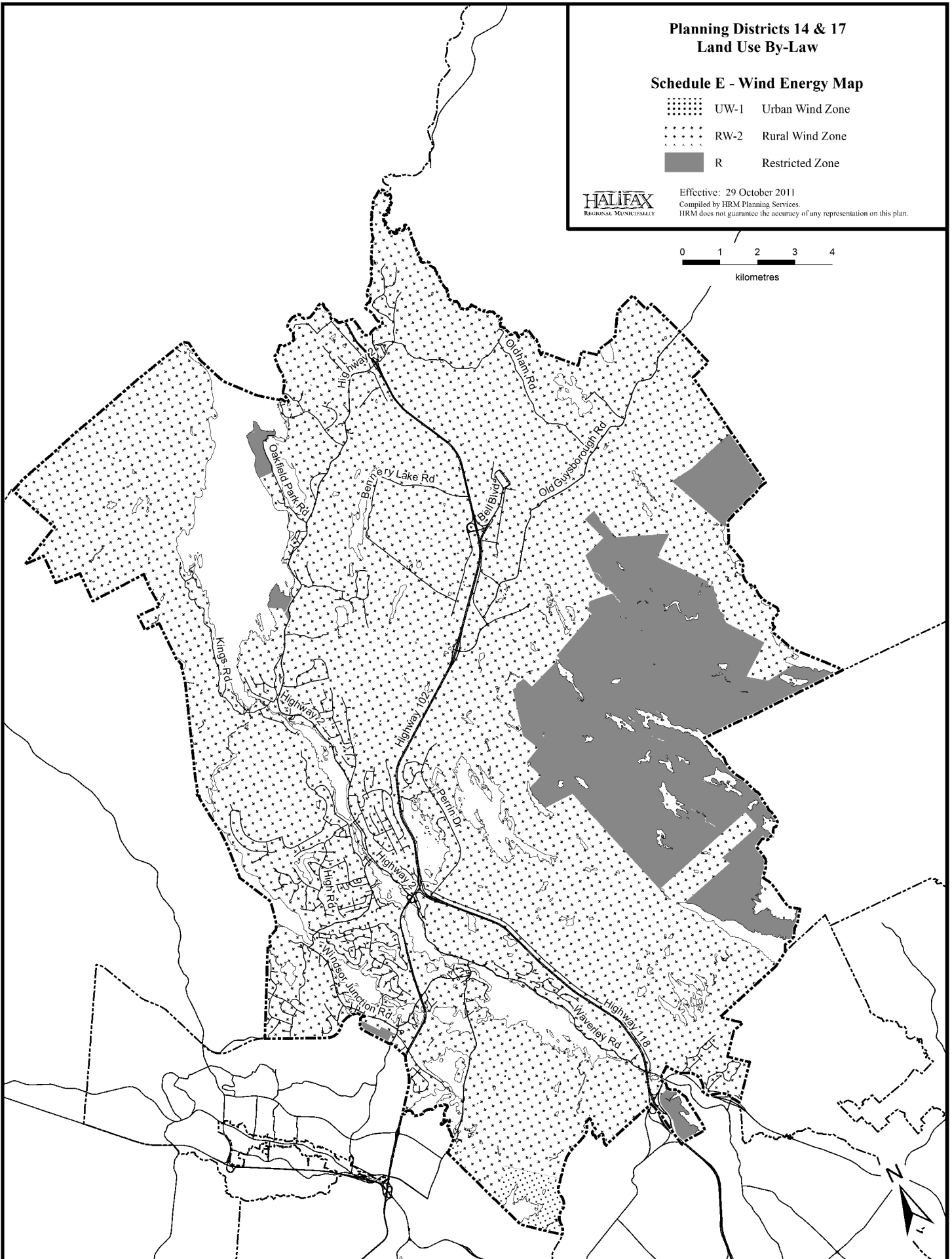
Planning Districts 14 & 17 Land Use By-Law

Schedule E - Wind Energy Map

- | | | |
|---|------|-----------------|
|  | UW-1 | Urban Wind Zone |
|  | RW-2 | Rural Wind Zone |
|  | R | Restricted Zone |



Effective: 29 October 2011
Compiled by HRM Planning Services.
HRM does not guarantee the accuracy of any representation on this plan.

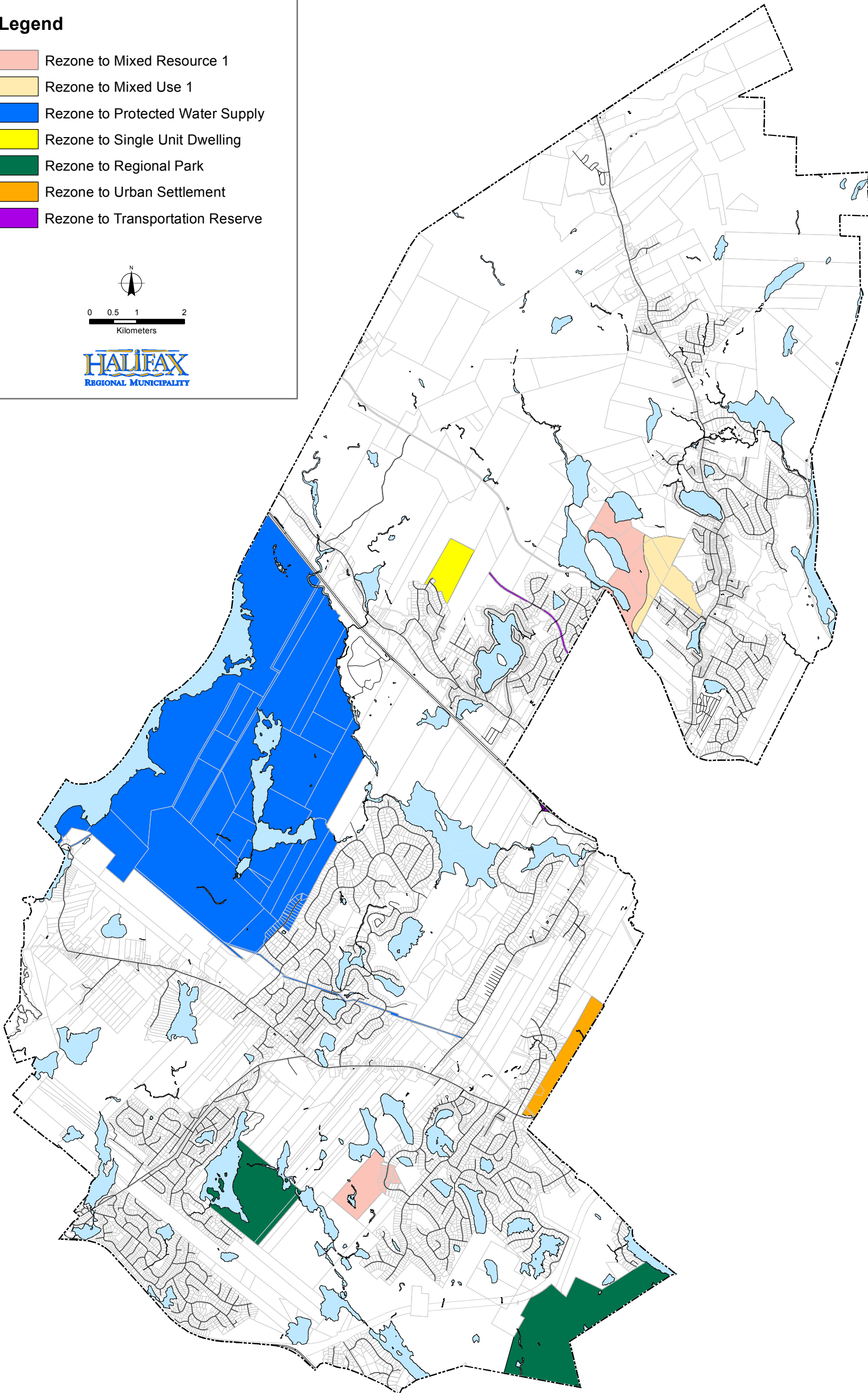
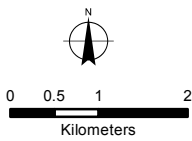


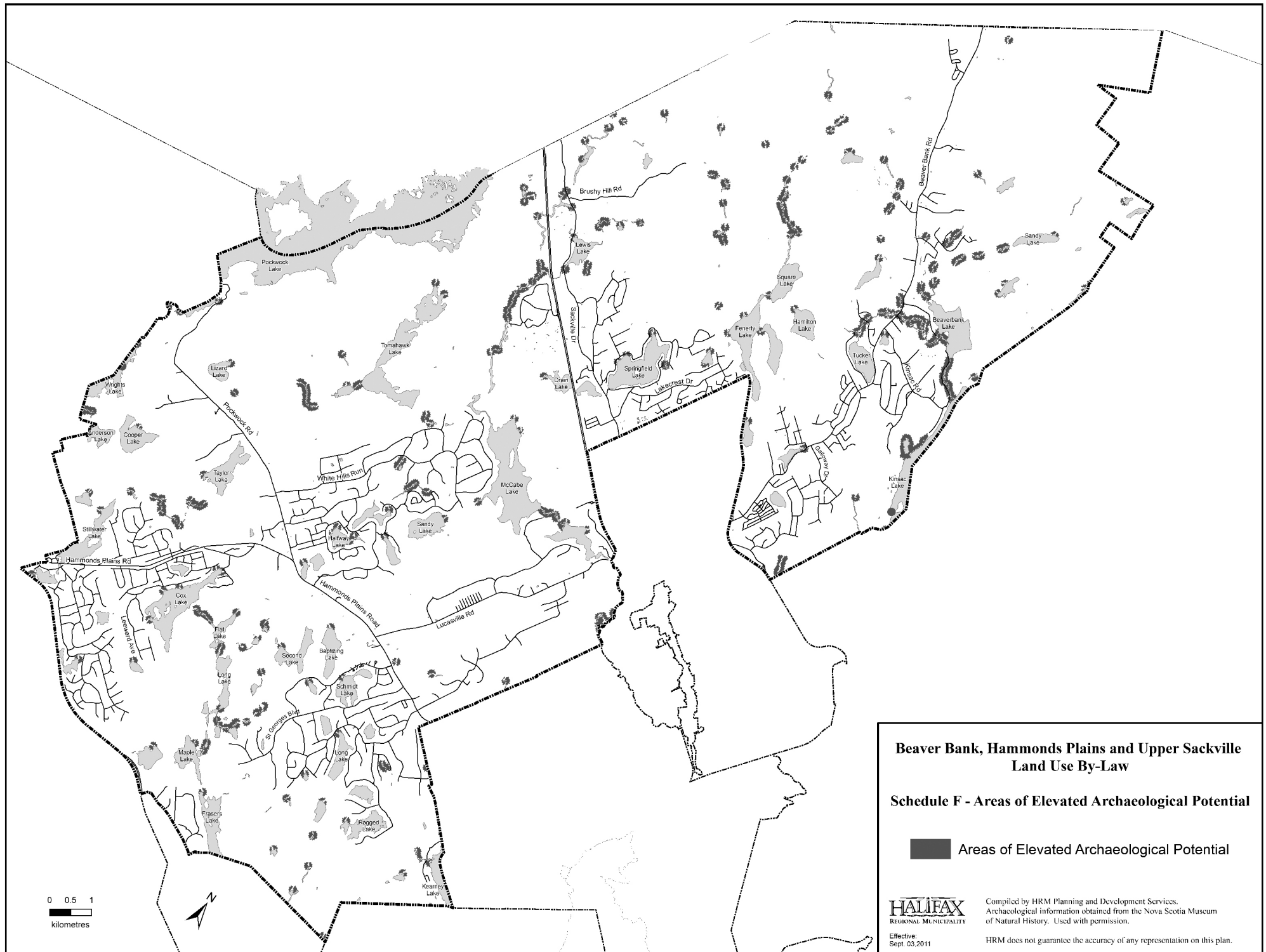
Attachment B-16.1

**Beaver Bank, Hammonds Plains
and Upper Sackville
Land Use By-law**

Legend

- Rezone to Mixed Resource 1
- Rezone to Mixed Use 1
- Rezone to Protected Water Supply
- Rezone to Single Unit Dwelling
- Rezone to Regional Park
- Rezone to Urban Settlement
- Rezone to Transportation Reserve





**Beaver Bank, Hammonds Plains and Upper Sackville
Land Use By-Law**

Schedule F - Areas of Elevated Archaeological Potential

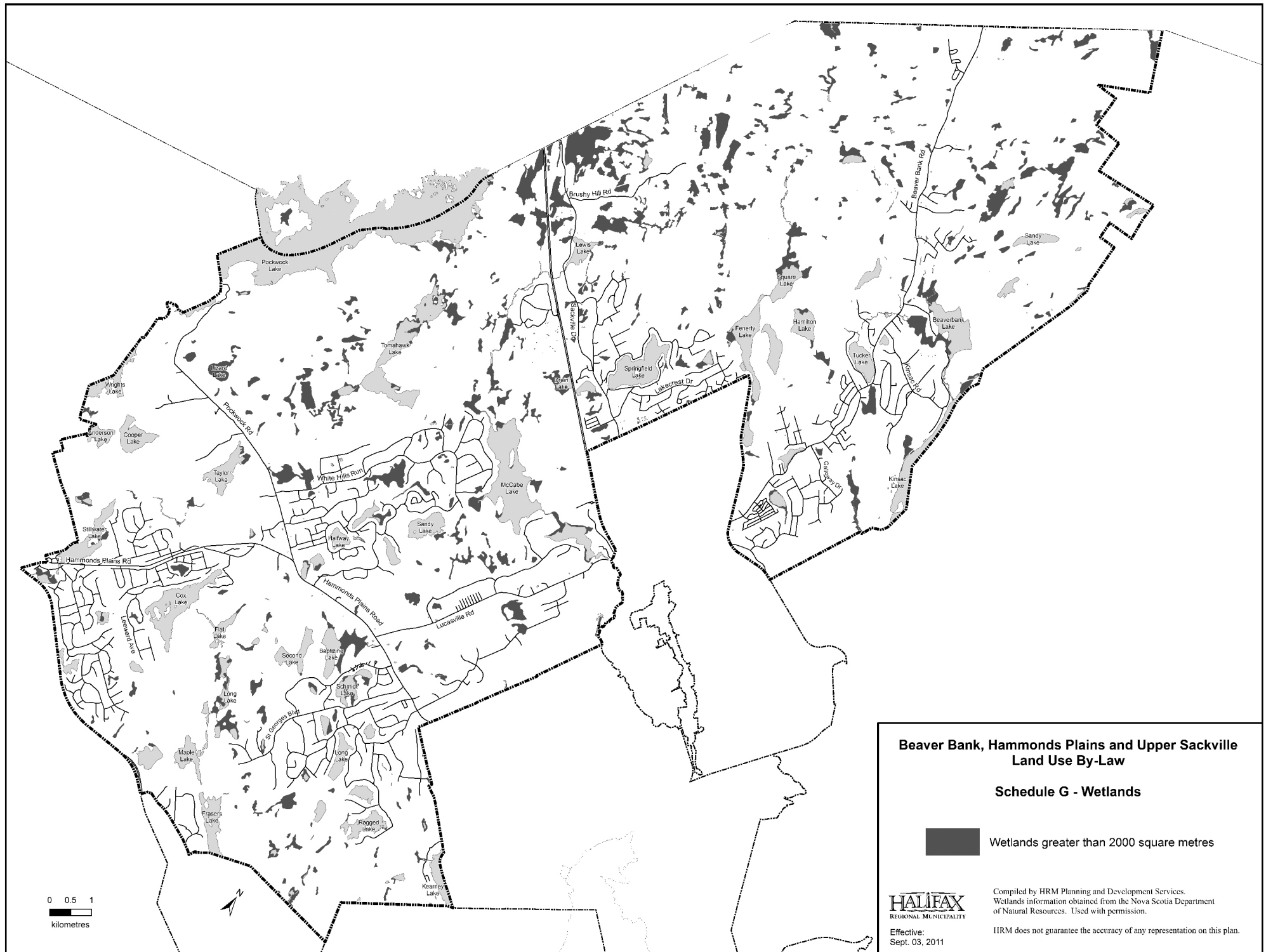
 Areas of Elevated Archaeological Potential

HALIFAX
REGIONAL MUNICIPALITY

Effective:
Sept. 03, 2011




Compiled by HRM Planning and Development Services.
Archaeological information obtained from the Nova Scotia Museum
of Natural History. Used with permission.

HRM does not guarantee the accuracy of any representation on this plan.



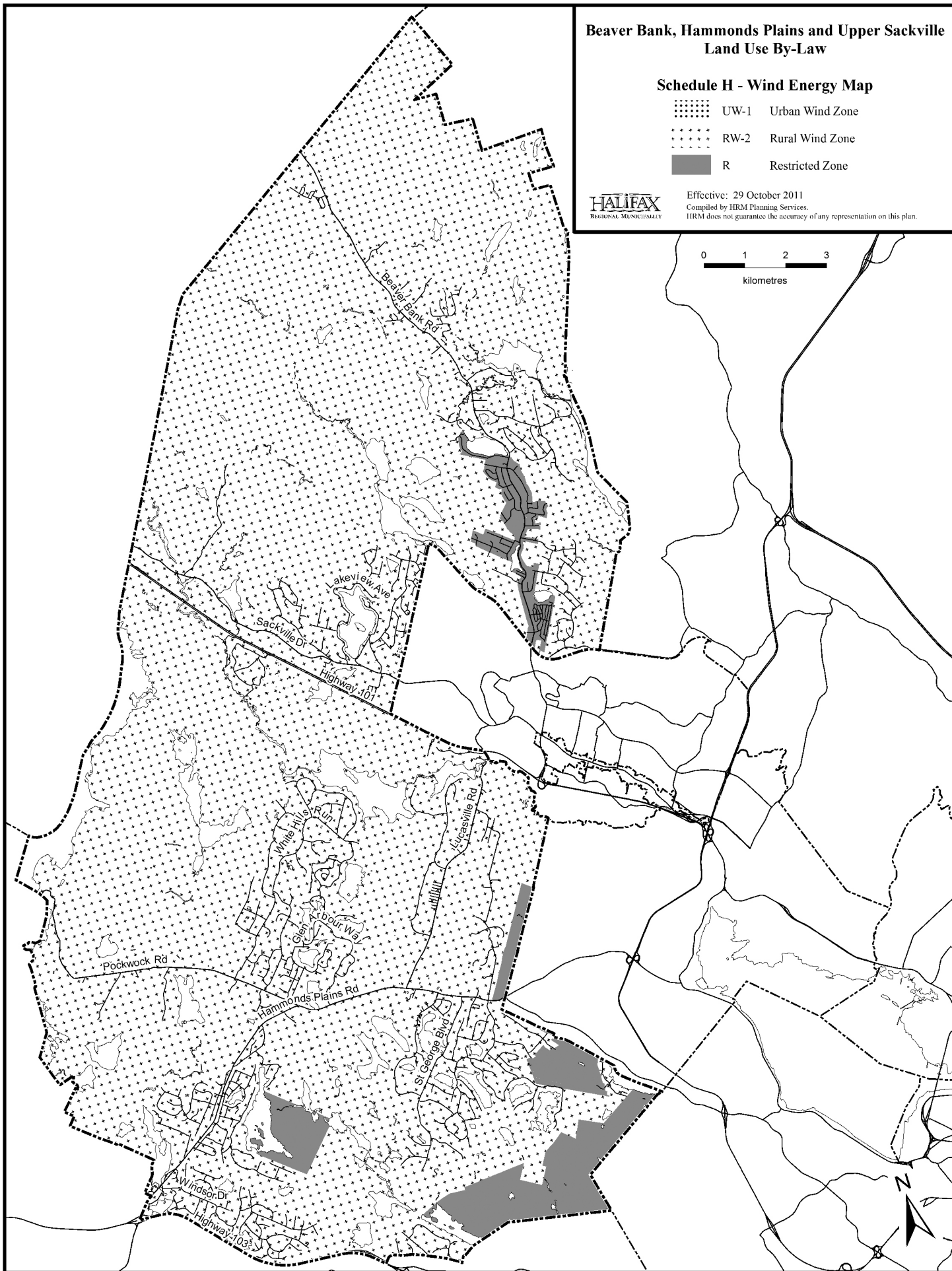
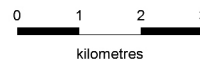
**Beaver Bank, Hammonds Plains and Upper Sackville
Land Use By-Law**

Schedule H - Wind Energy Map

- | | | |
|---|------|-----------------|
|  | UW-1 | Urban Wind Zone |
|  | RW-2 | Rural Wind Zone |
|  | R | Restricted Zone |



Effective: 29 October 2011
Compiled by HRM Planning Services.
HRM does not guarantee the accuracy of any representation on this plan.

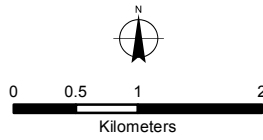


Attachment B-18.1

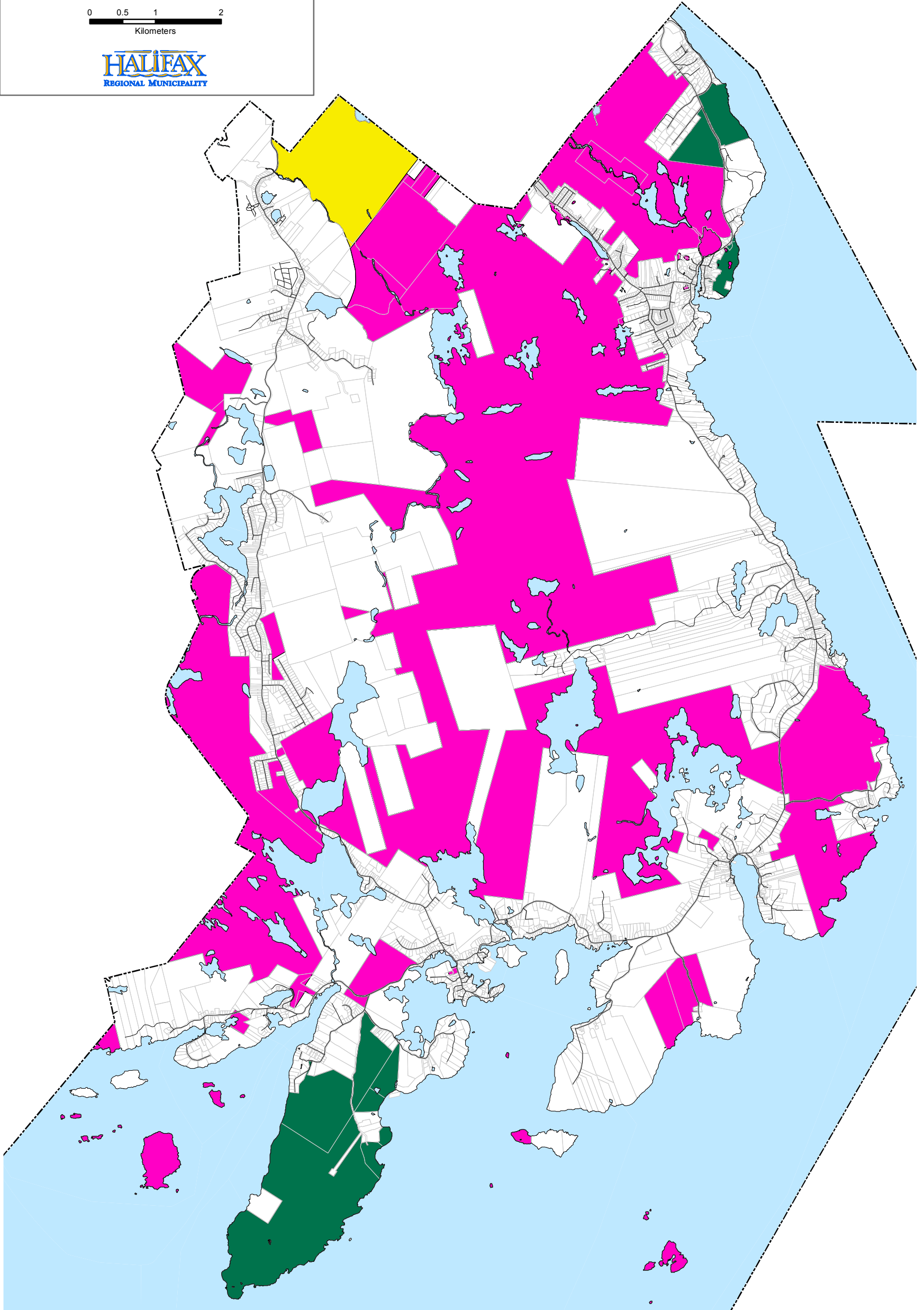
Planning District 5 Land Use By-law

Legend

- Rezone to Regional Park
- Rezone to Protected Area
- Rezone to Urban Reserve



HALIFAX
REGIONAL MUNICIPALITY



Attachment B-18.2

Planning District 5 (Chebucto Peninsula) Land Use By-Law

Schedule B - Areas of Elevated Archaeological Potential

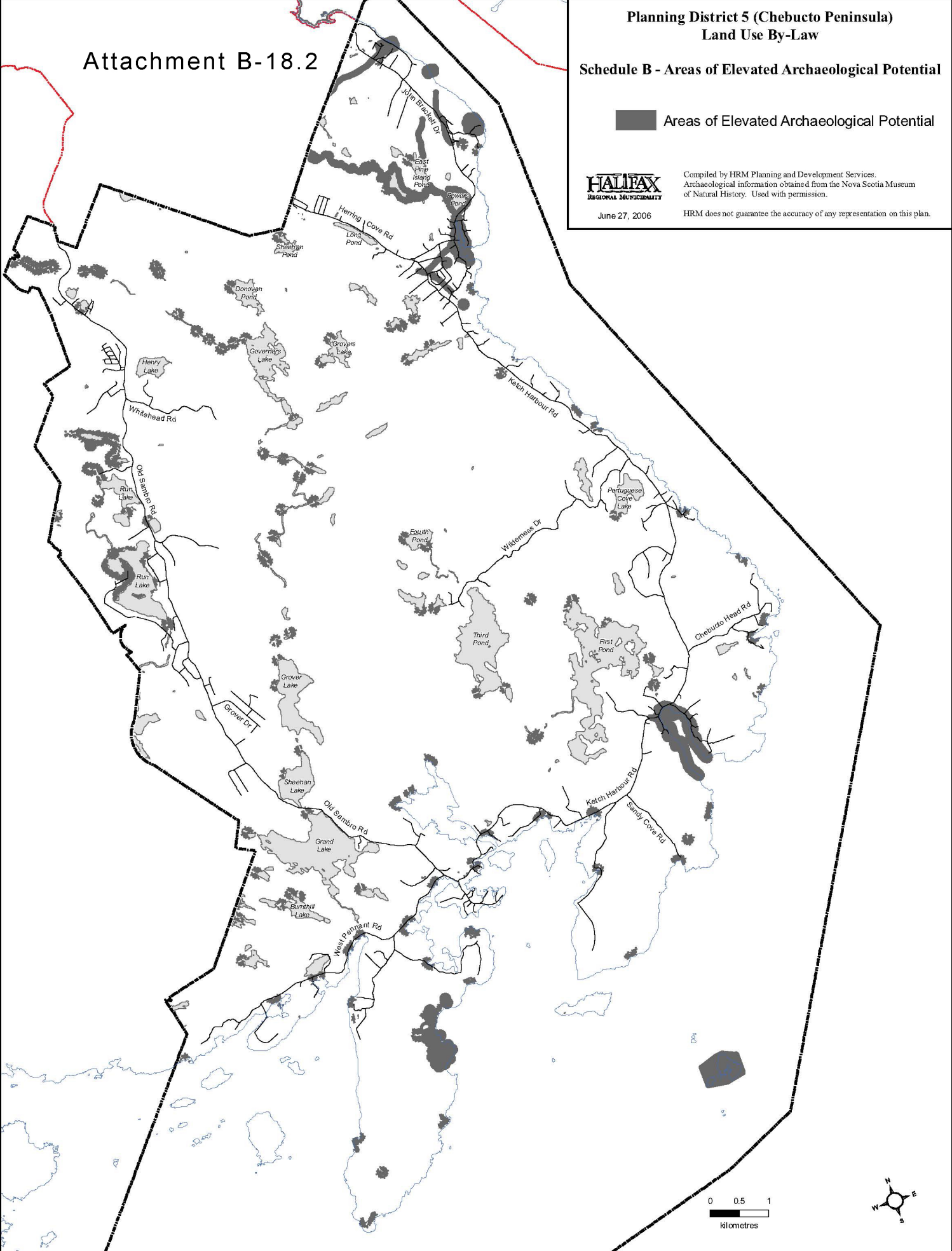
 Areas of Elevated Archaeological Potential



June 27, 2006

Compiled by HRM Planning and Development Services.
Archaeological information obtained from the Nova Scotia Museum
of Natural History. Used with permission.


HRM does not guarantee the accuracy of any representation on this plan.



Attachment B-18.3

Planning District 5 (Chebucto Peninsula) Land Use By-Law

Schedule C - Wetlands over 2000 Sq Metres

 Wetlands over 2000 Sq Metres



June 27, 2006




Compiled by HRM Planning and Development Services.
Archaeological information obtained from the Nova Scotia Museum
of Natural History. Used with permission.

HRM does not guarantee the accuracy of any representation on this plan.



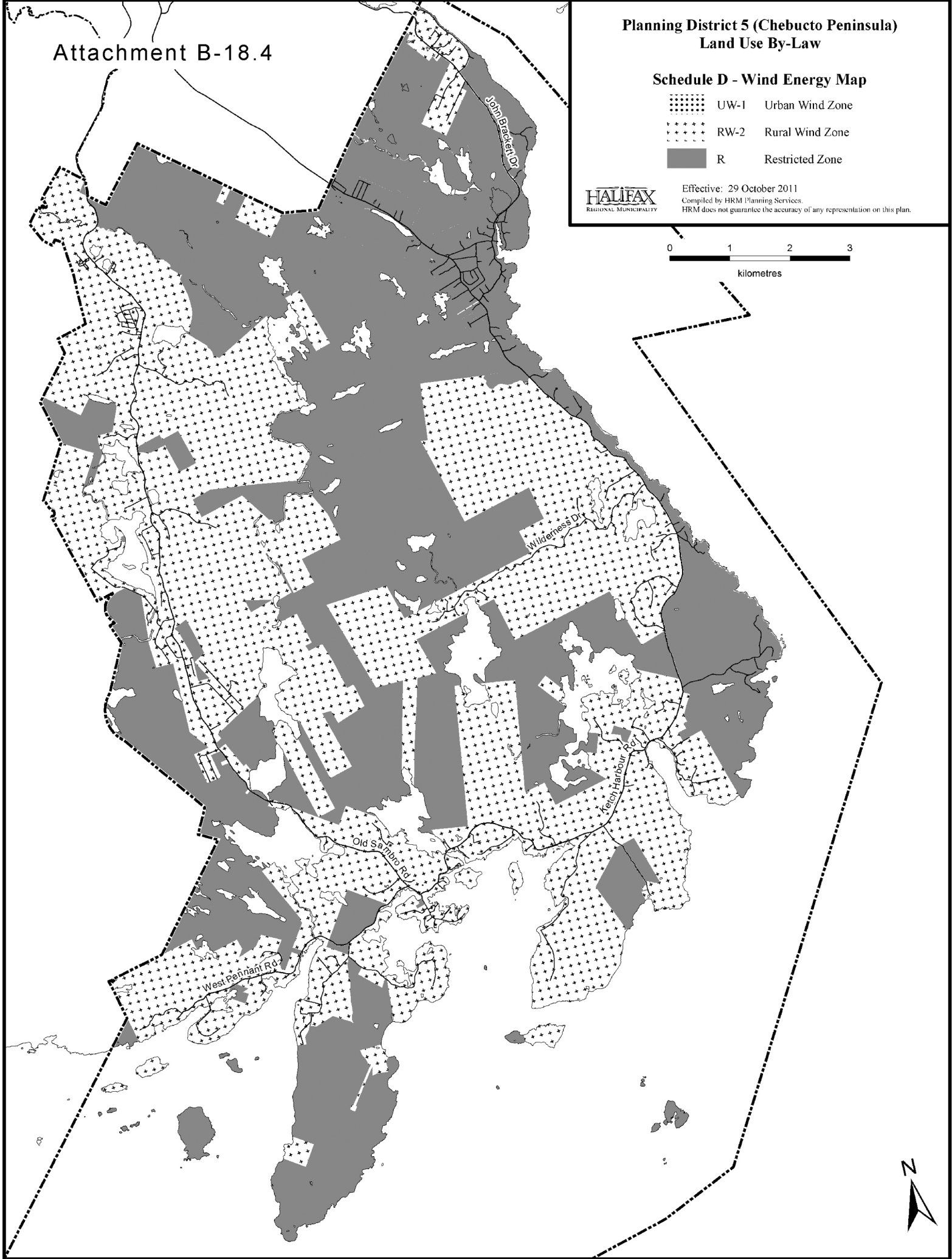
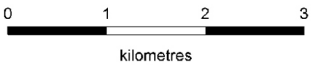
**Planning District 5 (Chebucto Peninsula)
Land Use By-Law**

Schedule D - Wind Energy Map

- | | | |
|---|------|-----------------|
|  | UW-1 | Urban Wind Zone |
|  | RW-2 | Rural Wind Zone |
|  | R | Restricted Zone |



Effective: 29 October 2011
Compiled by HRM Planning Services.
HRM does not guarantee the accuracy of any representation on this plan.

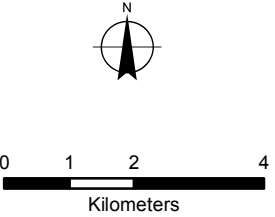
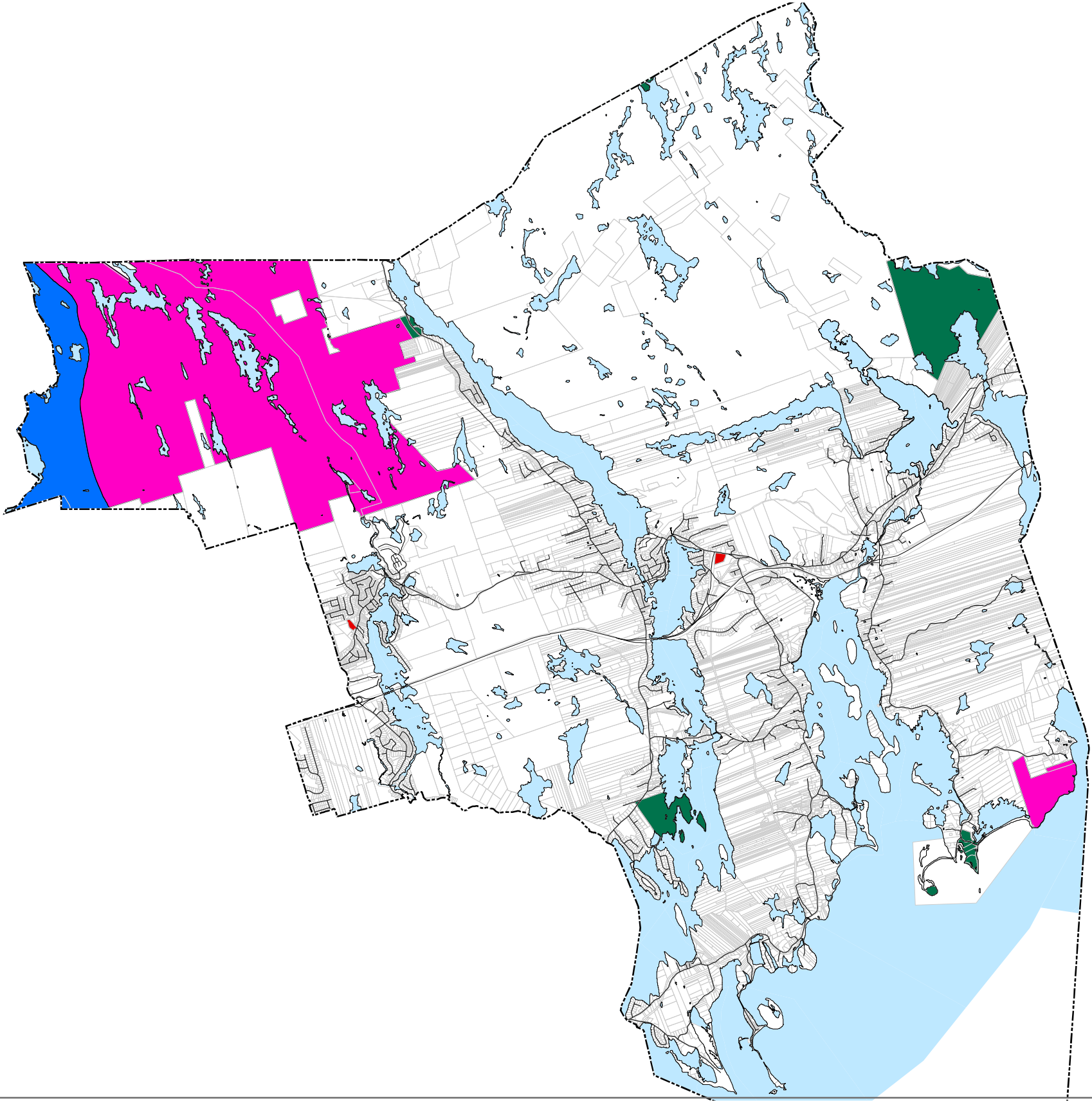


Attachment B-19.1

Planning Districts 8 & 9
Land Use By-law

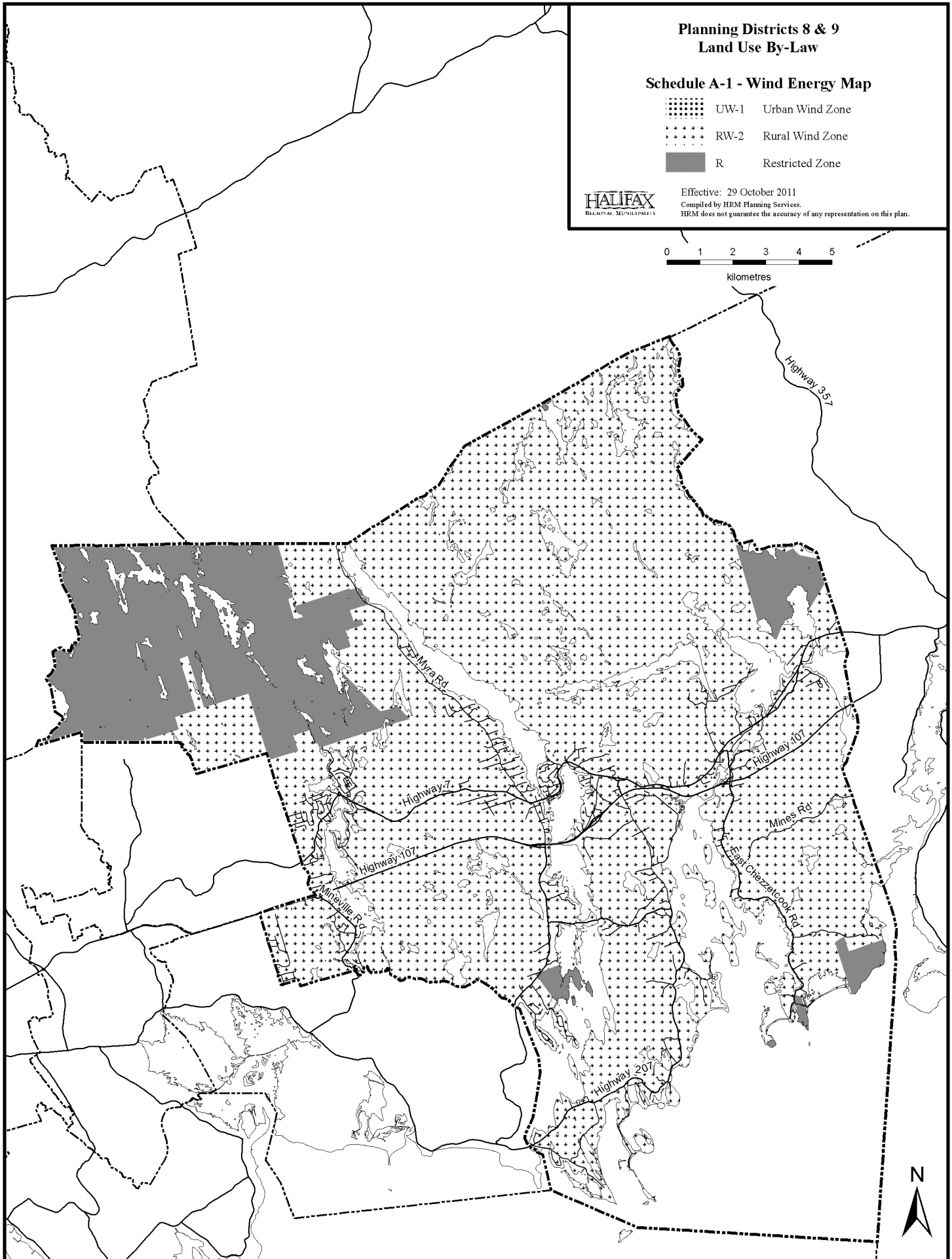
Legend

- Rezone to Regional Park
- Rezone to Protected Area
- Rezone to Protected Water Supply
- Rezone to Comprehensive Development District



HALIFAX
REGIONAL MUNICIPALITY

Attachment B-19.2



**Planning District 8 & 9 (Porters Lake)
Land Use By-Law**

Schedule B - Areas of Elevated Archaeological Potential

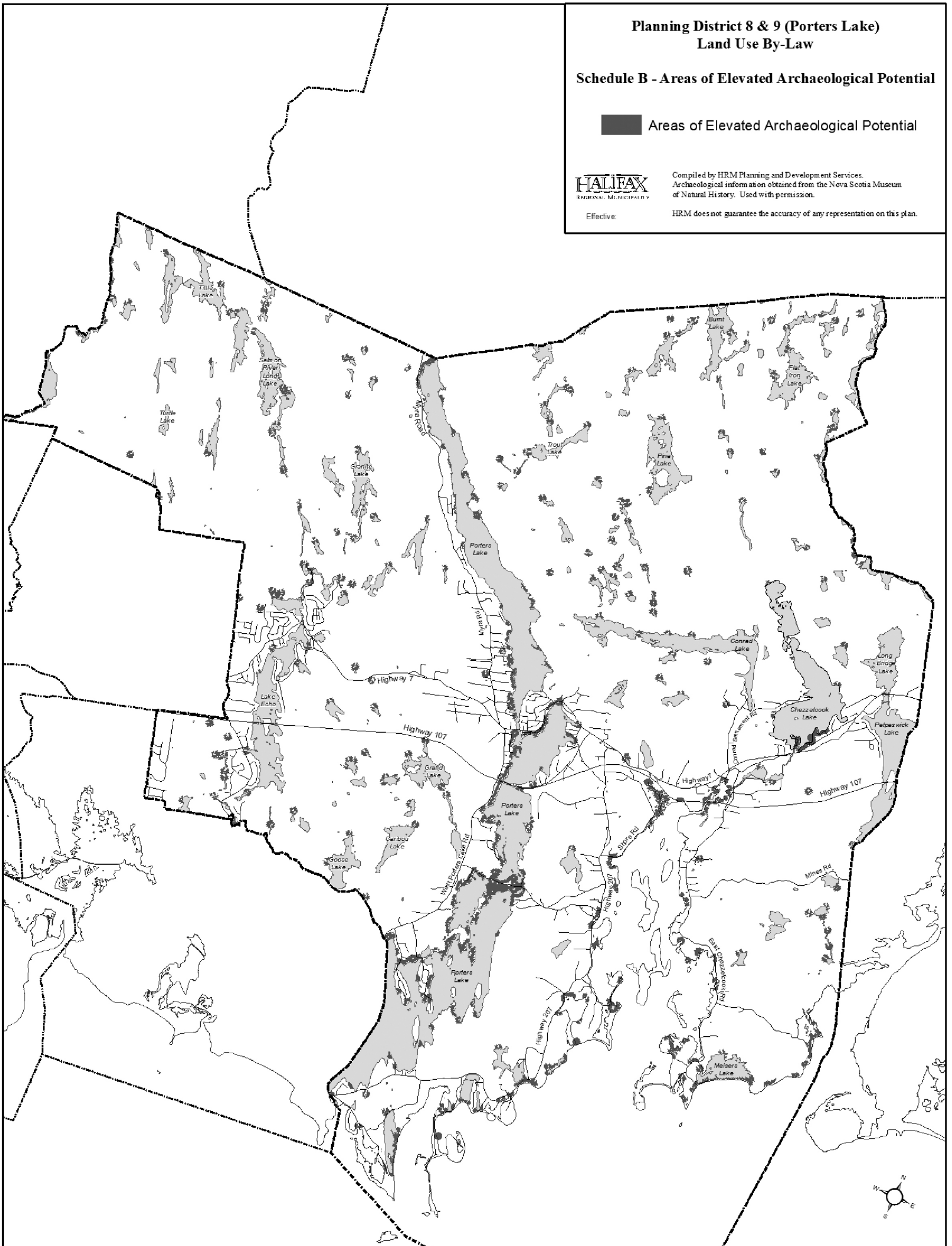
 Areas of Elevated Archaeological Potential



Compiled by HRM Planning and Development Services.
Archaeological information obtained from the Nova Scotia Museum
of Natural History. Used with permission.


Effective:

HRM does not guarantee the accuracy of any representation on this plan.



Planning District 8 & 9 (Porters Lake) Land Use By-Law

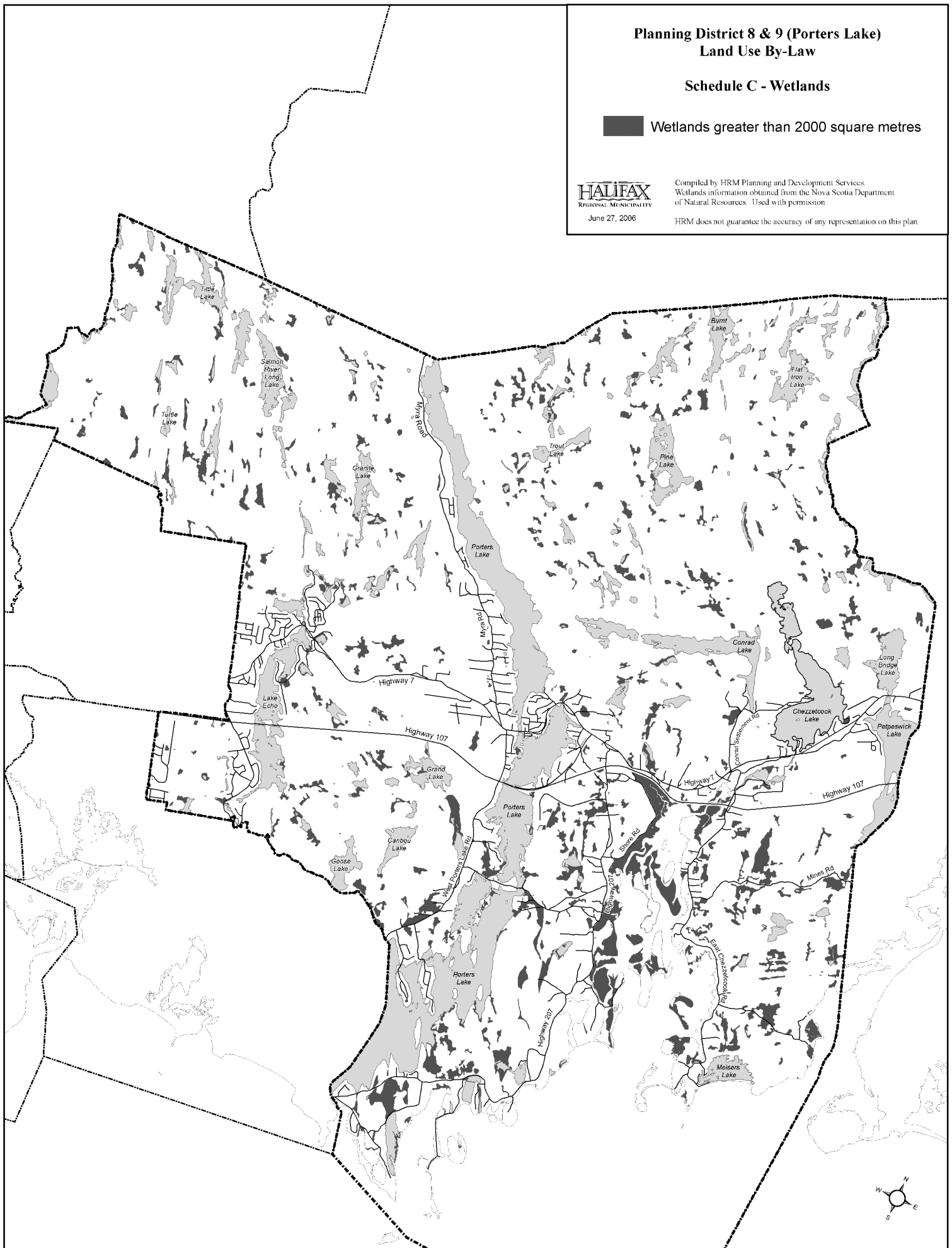
Schedule C - Wetlands

 Wetlands greater than 2000 square metres

HALIFAX
REGIONAL MUNICIPALITY
June 27, 2006

Compiled by HRM Planning and Development Services.
Wetlands information obtained from the Nova Scotia Department
of Natural Resources. Used with permission.

HRM does not guarantee the accuracy of any representation on this plan.

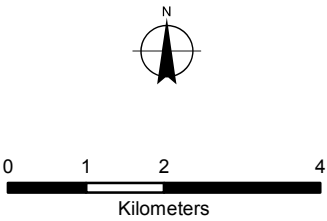
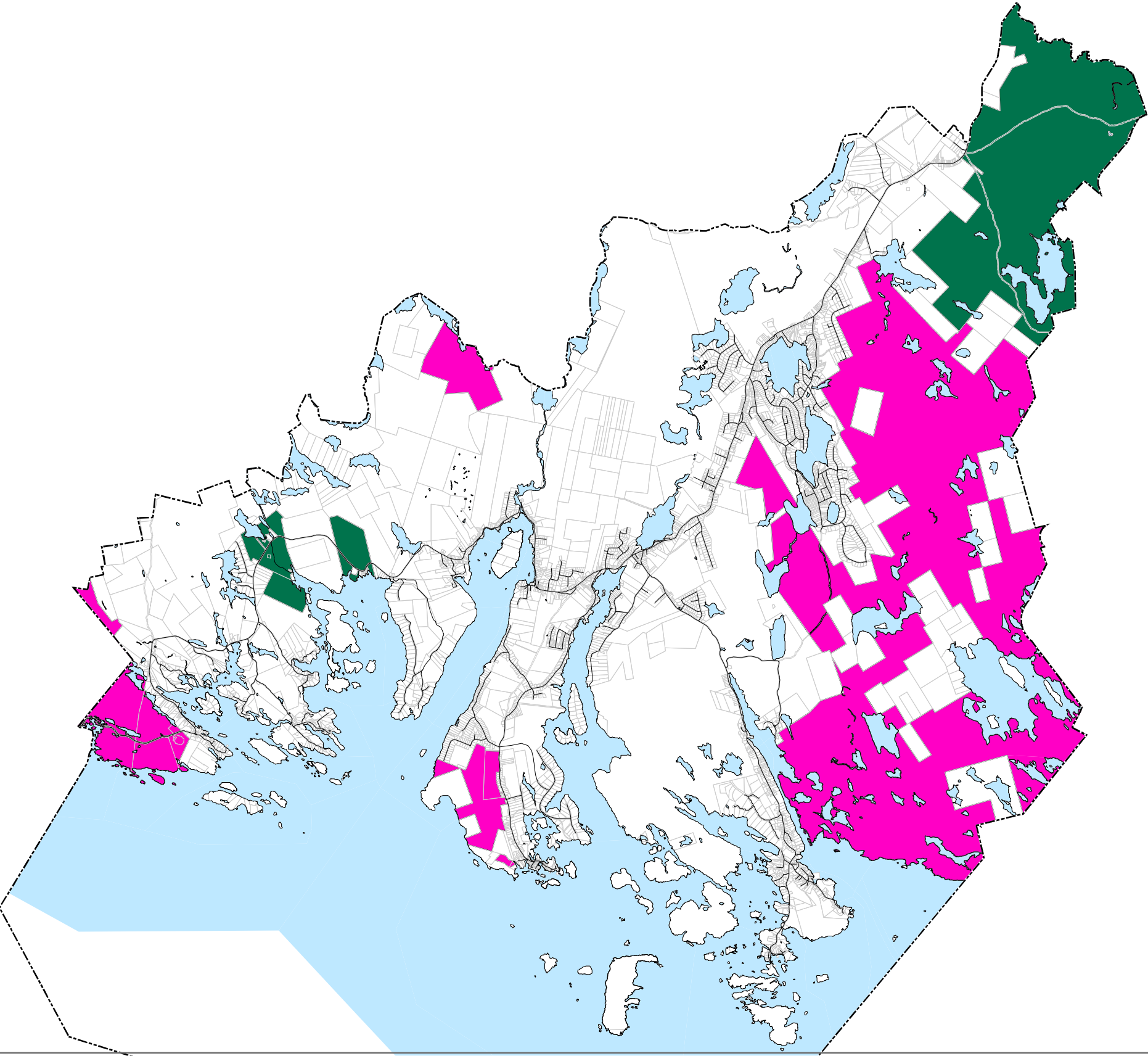


Attachment B-20.1

Planning District 4
Land Use By-law

Legend

- Rezone to Regional Park
- Rezone to Protected Area



Attachment B-20.2

Planning District 4 (Prospect Road) Land Use By-Law

Schedule F - Areas of Elevated Archaeological Potential

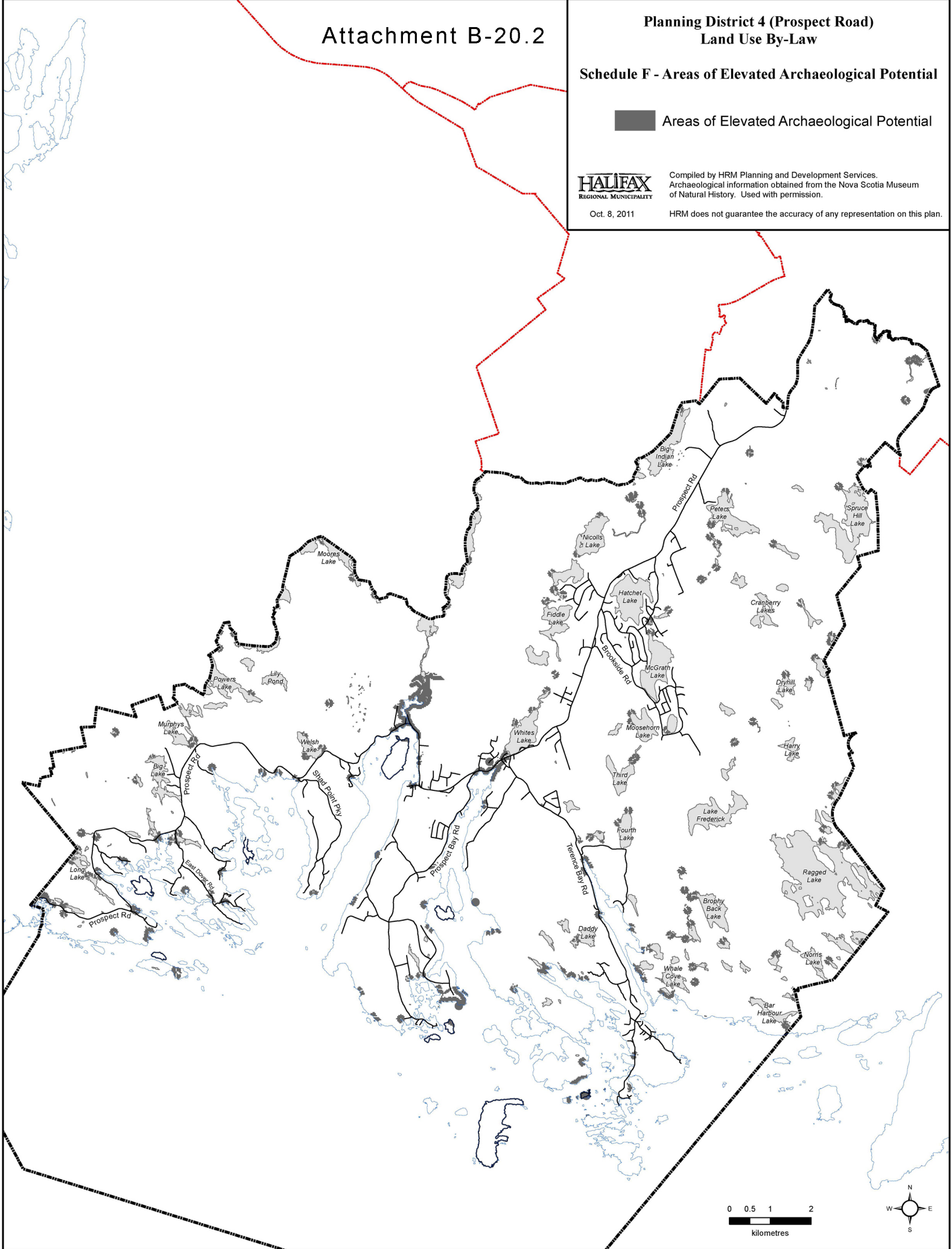
 Areas of Elevated Archaeological Potential

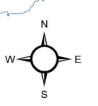


Compiled by HRM Planning and Development Services.
Archaeological information obtained from the Nova Scotia Museum
of Natural History. Used with permission.




Oct. 8, 2011

HRM does not guarantee the accuracy of any representation on this plan.





Schedule H - Wind Energy Map

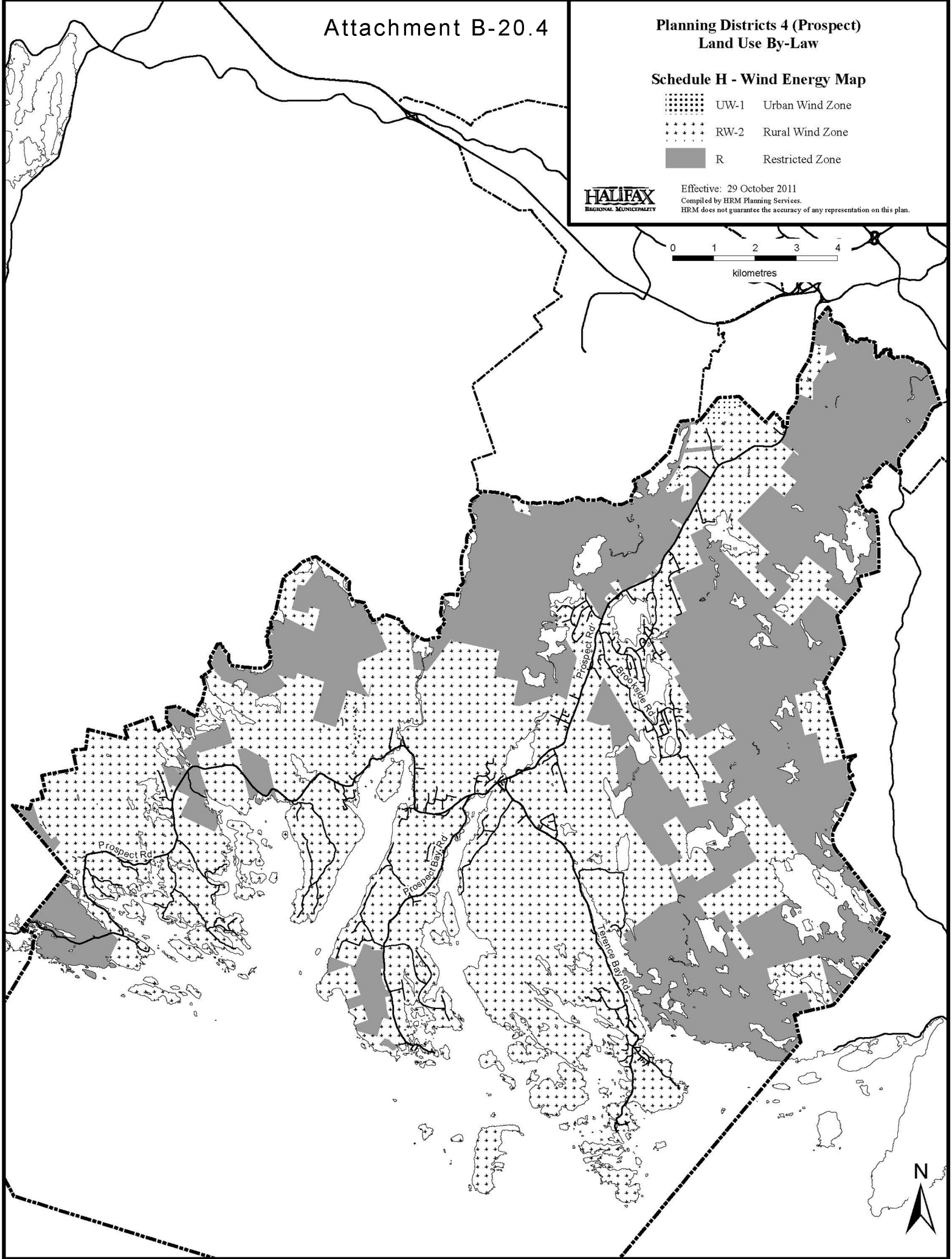
- | | | |
|---|------|-----------------|
|  | UW-1 | Urban Wind Zone |
|  | RW-2 | Rural Wind Zone |
|  | R | Restricted Zone |



Effective: 29 October 2011
Compiled by HRM Planning Services.
HRM does not guarantee the accuracy of any representation on this plan.

0 1 2 3 4



kilometres

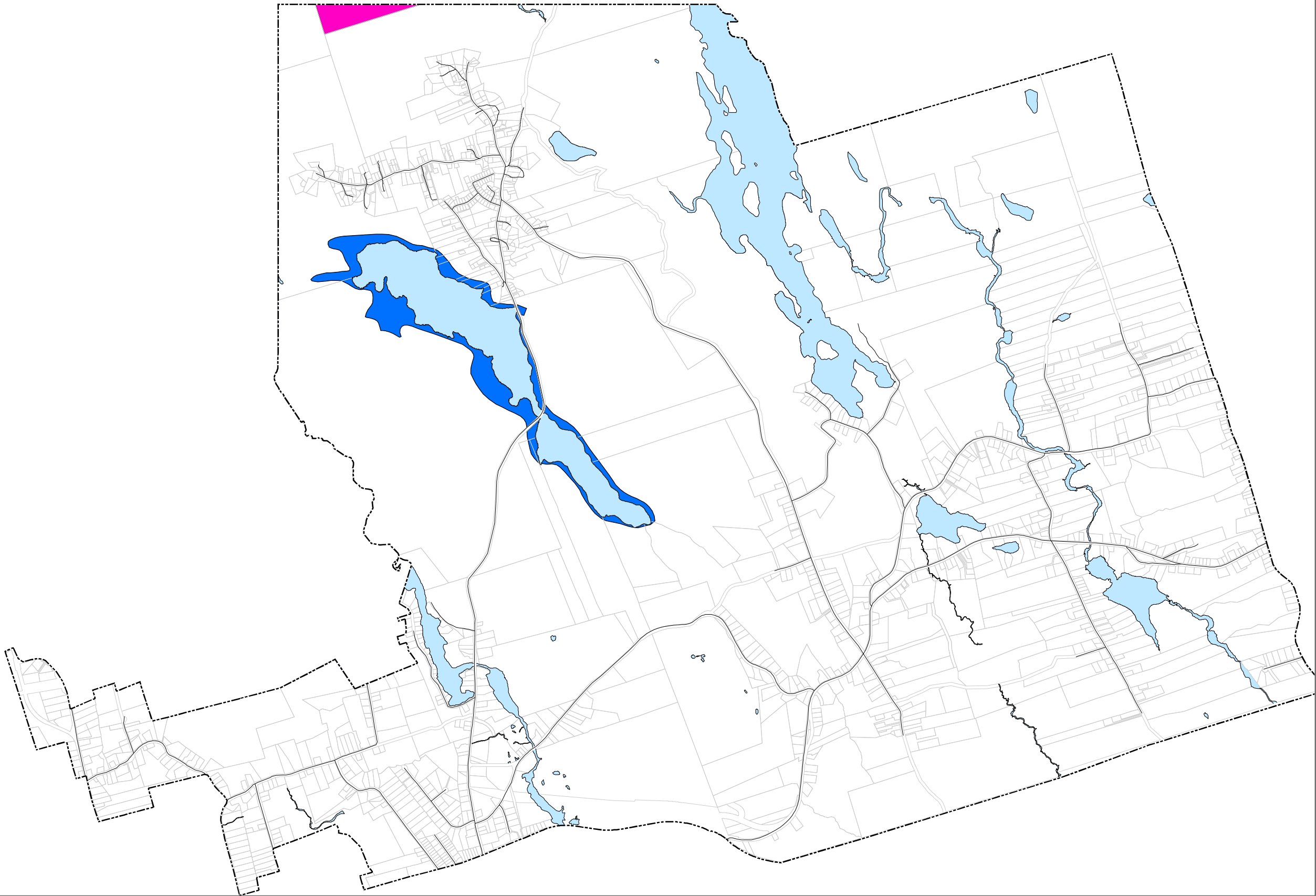


Attachment B-21.1

Lake Major, North Preston,
Lake Loon / Cherry Brook
and East Preston
Land Use By-law

Legend

-  Rezone to Protected Area
-  Rezone to Protected Water Supply






0 0.25 0.5 1
Kilometers

HALIFAX
REGIONAL MUNICIPALITY

Attachment B-21.2

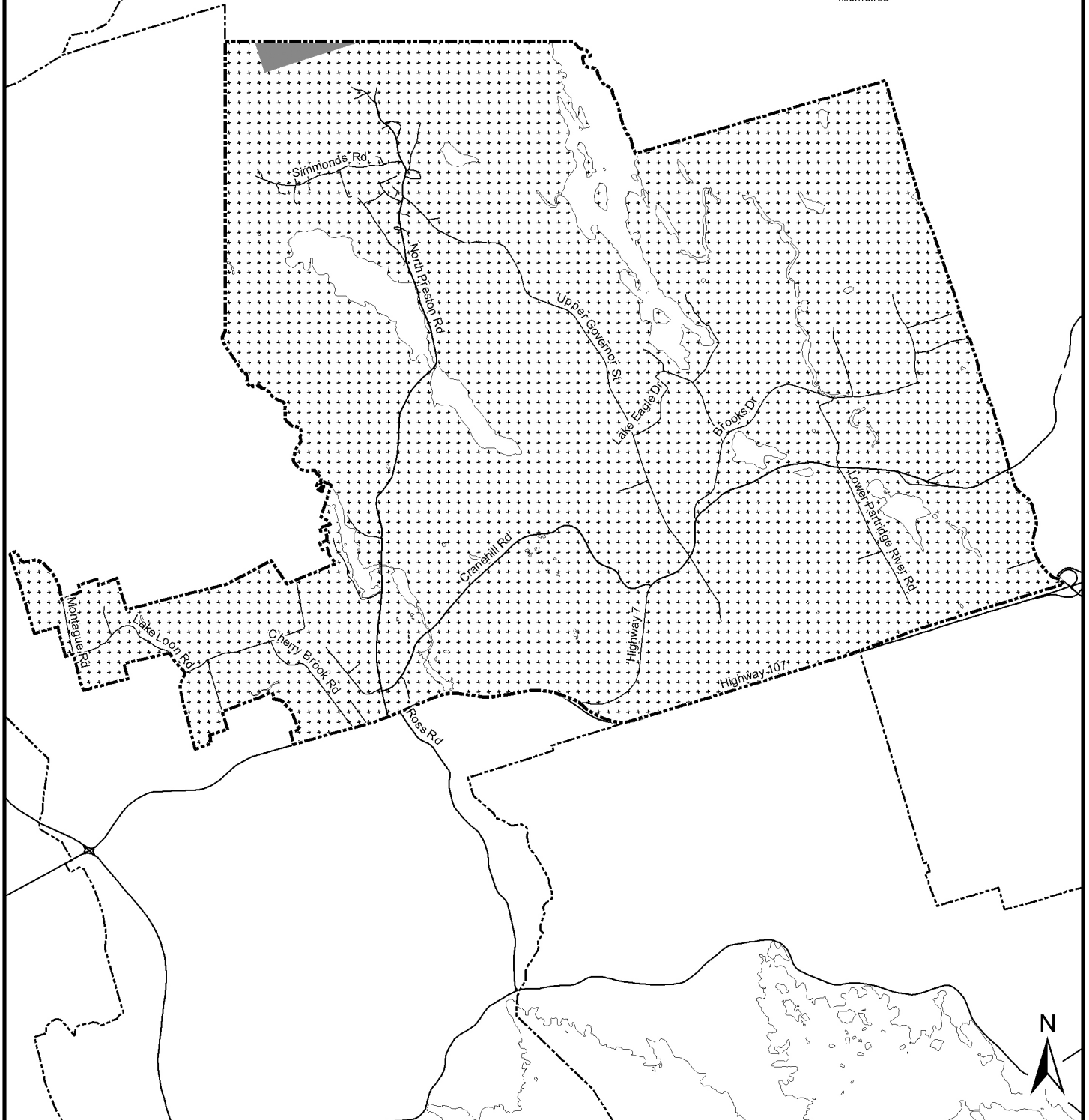
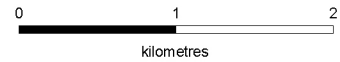
North Preston, Lake Major, Lake Loon, Cherry Brook and East Preston Land Use By-Law

Schedule A-1 - Wind Energy Map

- | | | |
|---|------|-----------------|
|  | UW-1 | Urban Wind Zone |
|  | RW-2 | Rural Wind Zone |
|  | R | Restricted Zone |



Effective: 29 October 2011
Compiled by HRM Planning Services.
HRM does not guarantee the accuracy of any representation on this plan.



Lake Major, North Preston, Lake Loon/Cherry Brook
and East Preston
Land Use By-Law

Schedule B - Areas of Elevated Archaeological Potential

Areas of Elevated Archaeological Potential

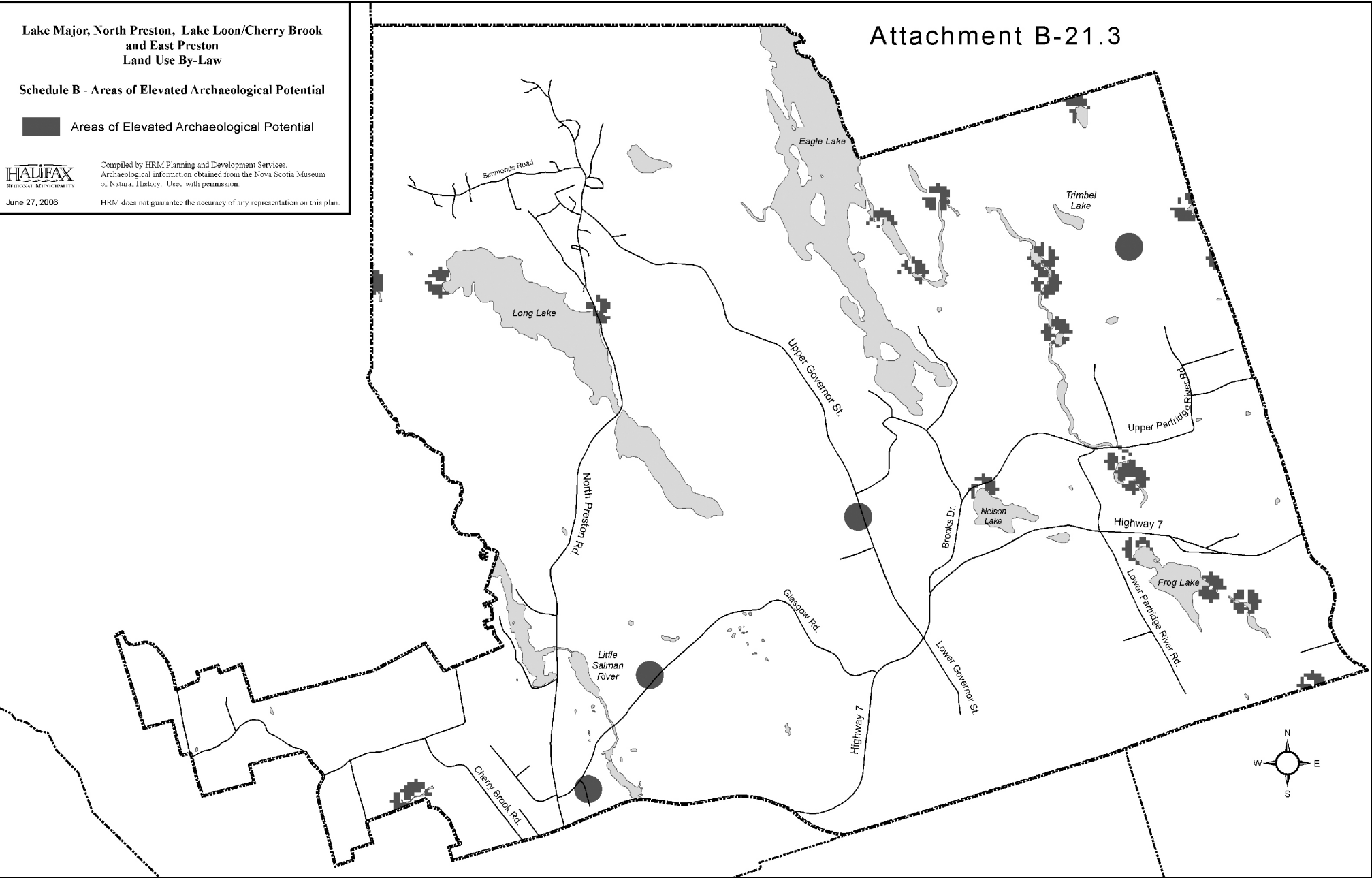


June 27, 2006

Compiled by HRM Planning and Development Services.
Archaeological information obtained from the Nova Scotia Museum
of Natural History. Used with permission.

HRM does not guarantee the accuracy of any representation on this plan.

Attachment B-21.3



Lake Major, North Preston, Lake Loon/Cherry Brook
and East Preston
Land Use By-Law

Schedule C - Wetlands over 2000 Sq Metres

Wetlands over 2000 Sq Metres

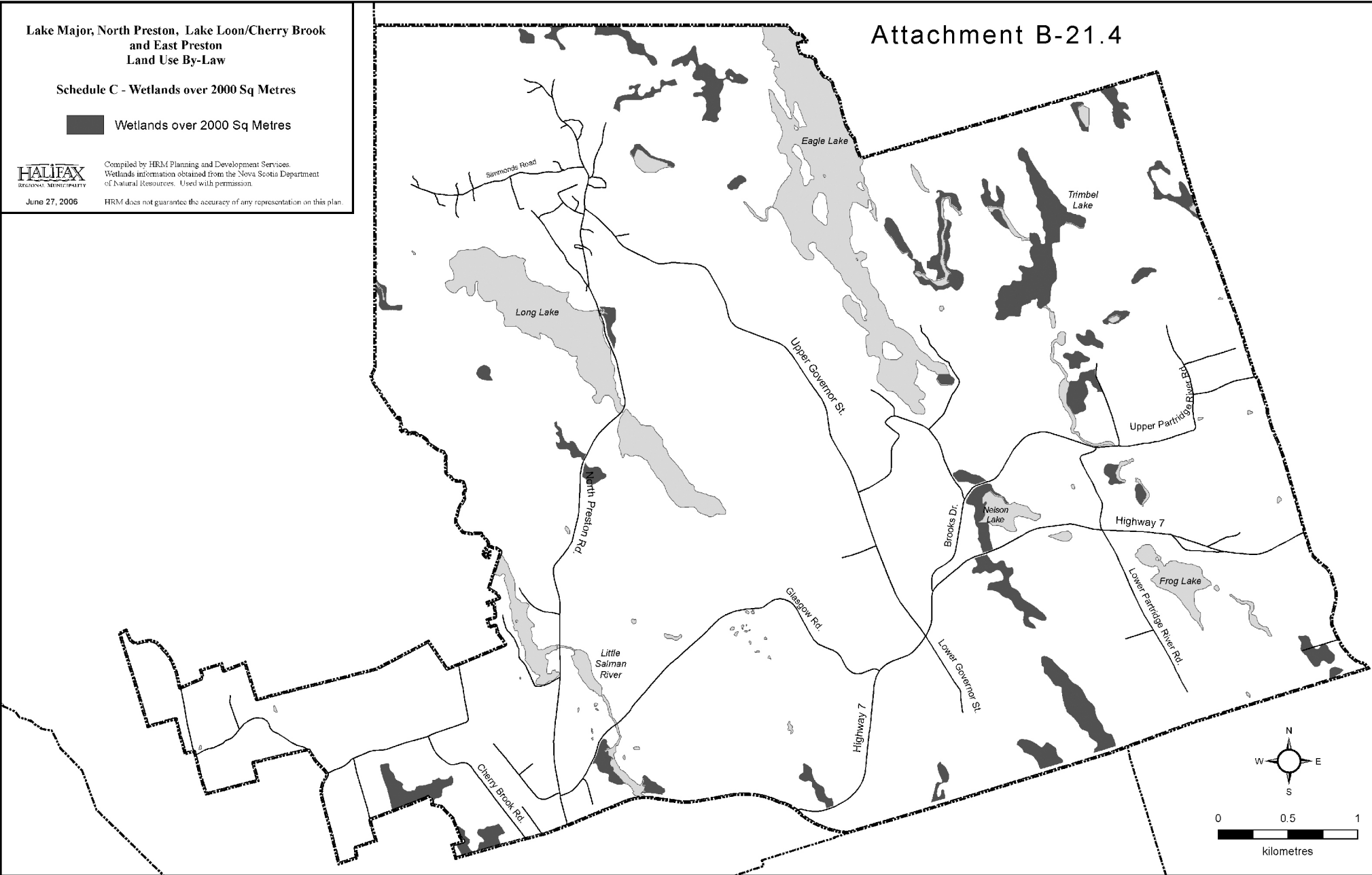


June 27, 2006

Compiled by HRM Planning and Development Services.
Wetlands information obtained from the Nova Scotia Department
of Natural Resources. Used with permission.

HRM does not guarantee the accuracy of any representation on this plan.

Attachment B-21.4



Attachment B-22.1

Sackville Drive Secondary Plan Land Use By-Law

Schedule D - Areas of Elevated Archaeological Potential

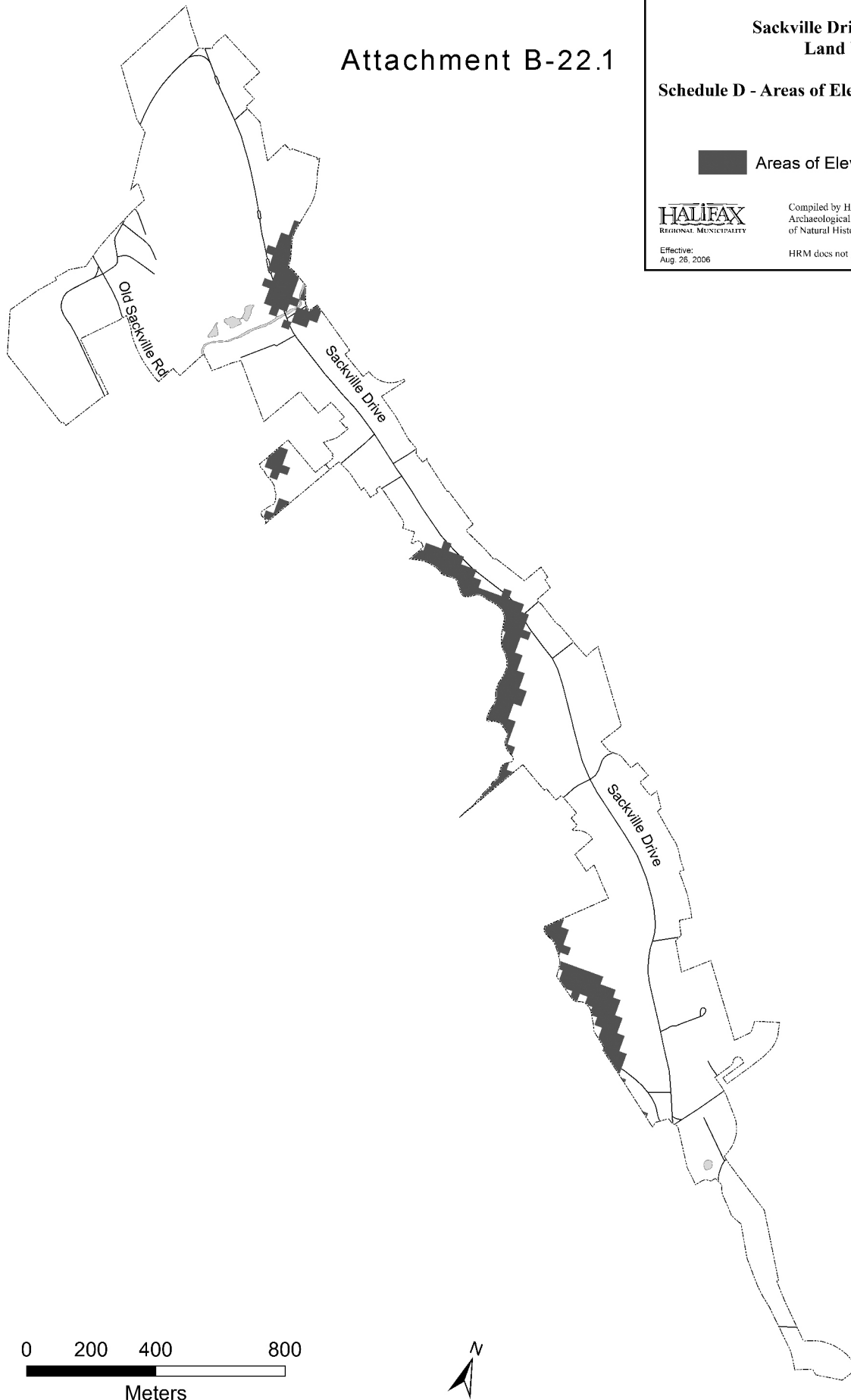
 Areas of Elevated Archaeological Potential

HALIFAX
REGIONAL MUNICIPALITY

Effective:
Aug. 26, 2006

Compiled by HRM Planning and Development Services.
Archaeological information obtained from the Nova Scotia Museum
of Natural History. Used with permission.

HRM does not guarantee the accuracy of any representation on this plan.

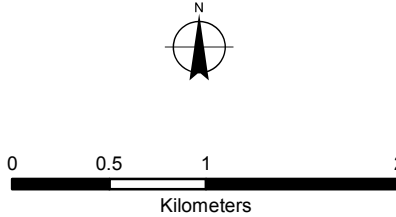
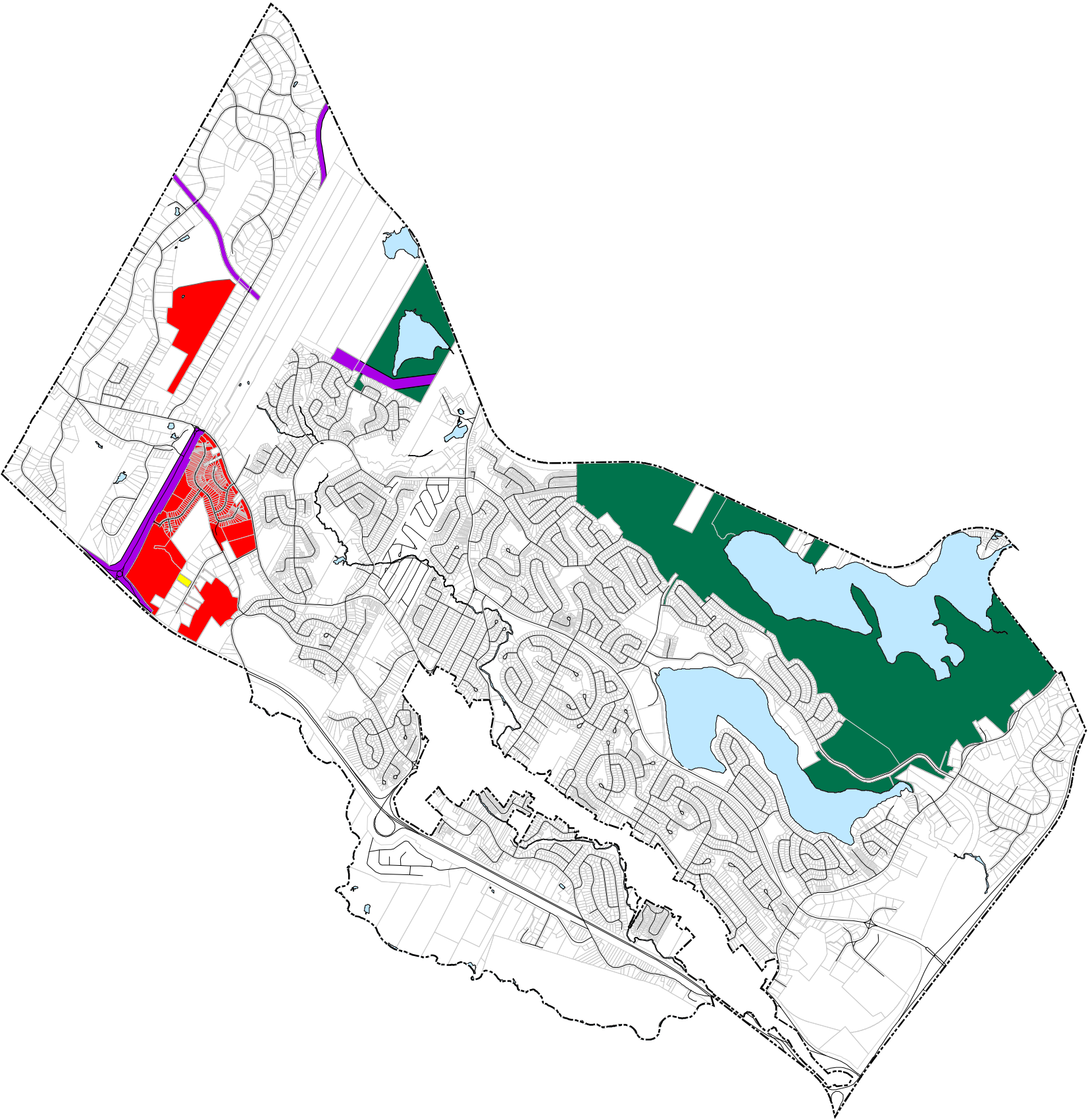


Attachment B-23.1

Sackville
Land Use By-law

Legend

- Rezone to Regional Park
- Rezone to Rural Residential
- Rezone to Transportation Reserve
- Rezone to Comprehensive Development District



**Sackville
Land Use By-Law**

Schedule C - Areas of Elevated Archaeological Potential

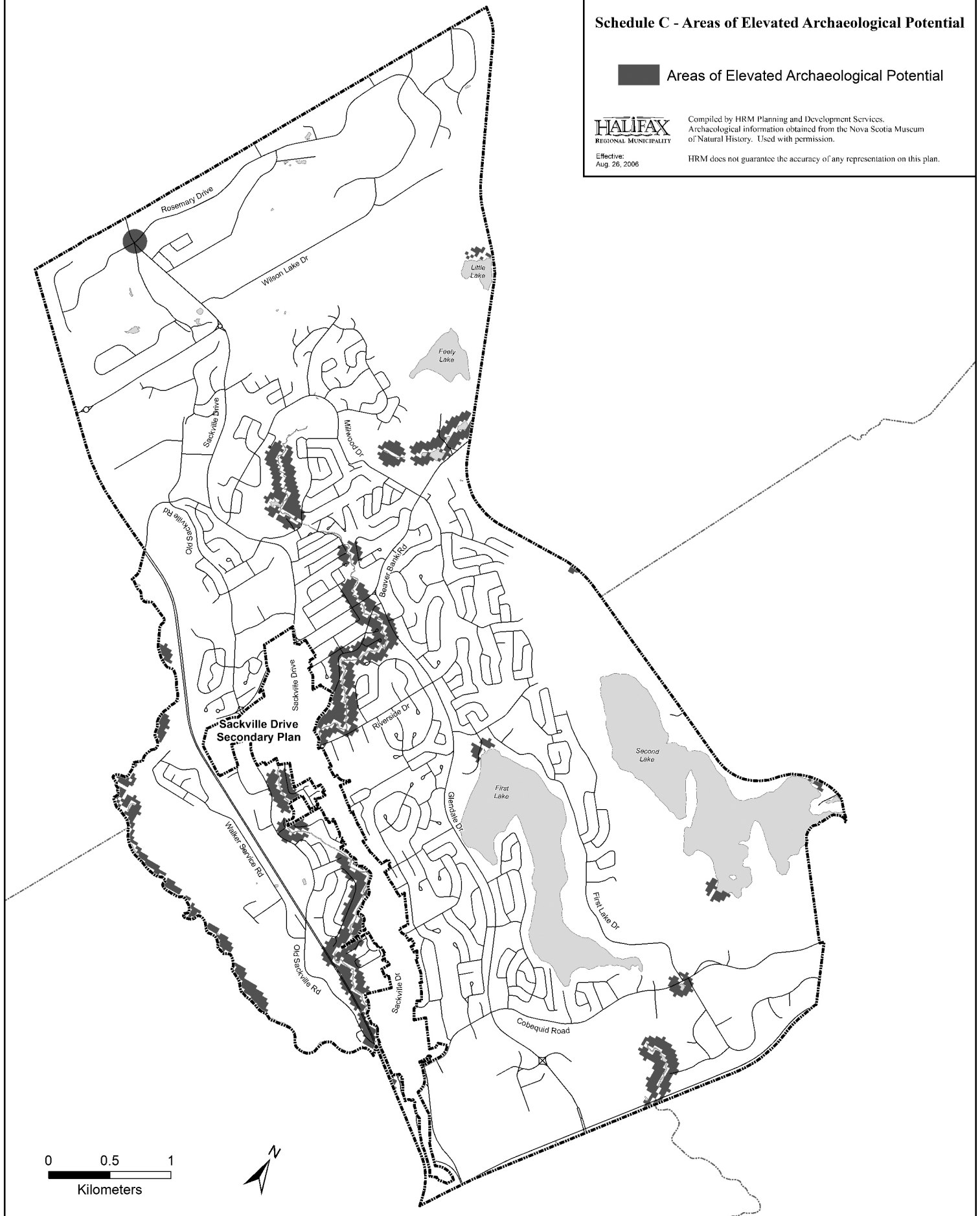
 **Areas of Elevated Archaeological Potential**

HALIFAX
REGIONAL MUNICIPALITY

Effective:
Aug. 26, 2006


Compiled by HRM Planning and Development Services.
Archaeological information obtained from the Nova Scotia Museum
of Natural History. Used with permission.

HRM does not guarantee the accuracy of any representation on this plan.



**Sackville
Land Use By-Law**

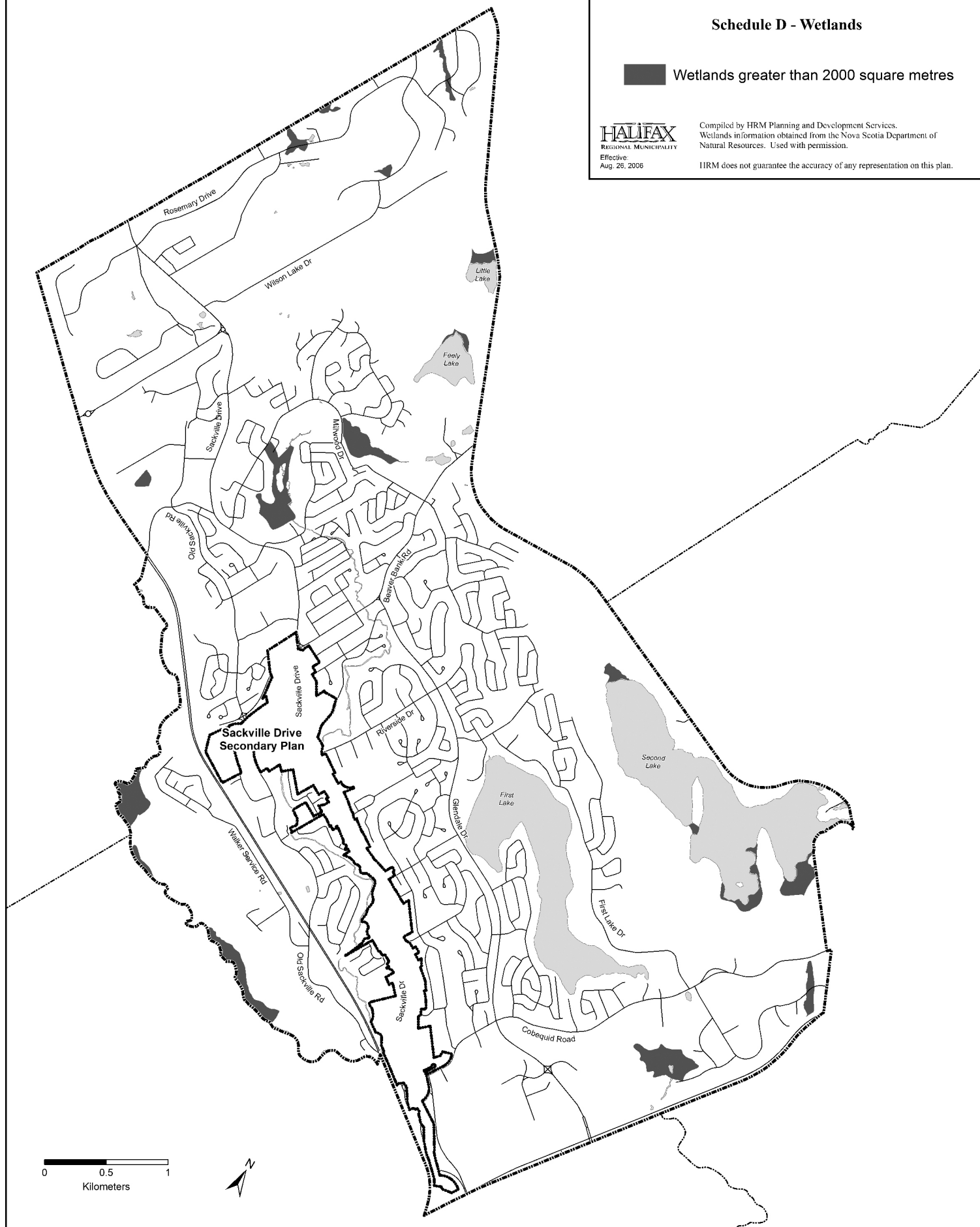
Schedule D - Wetlands

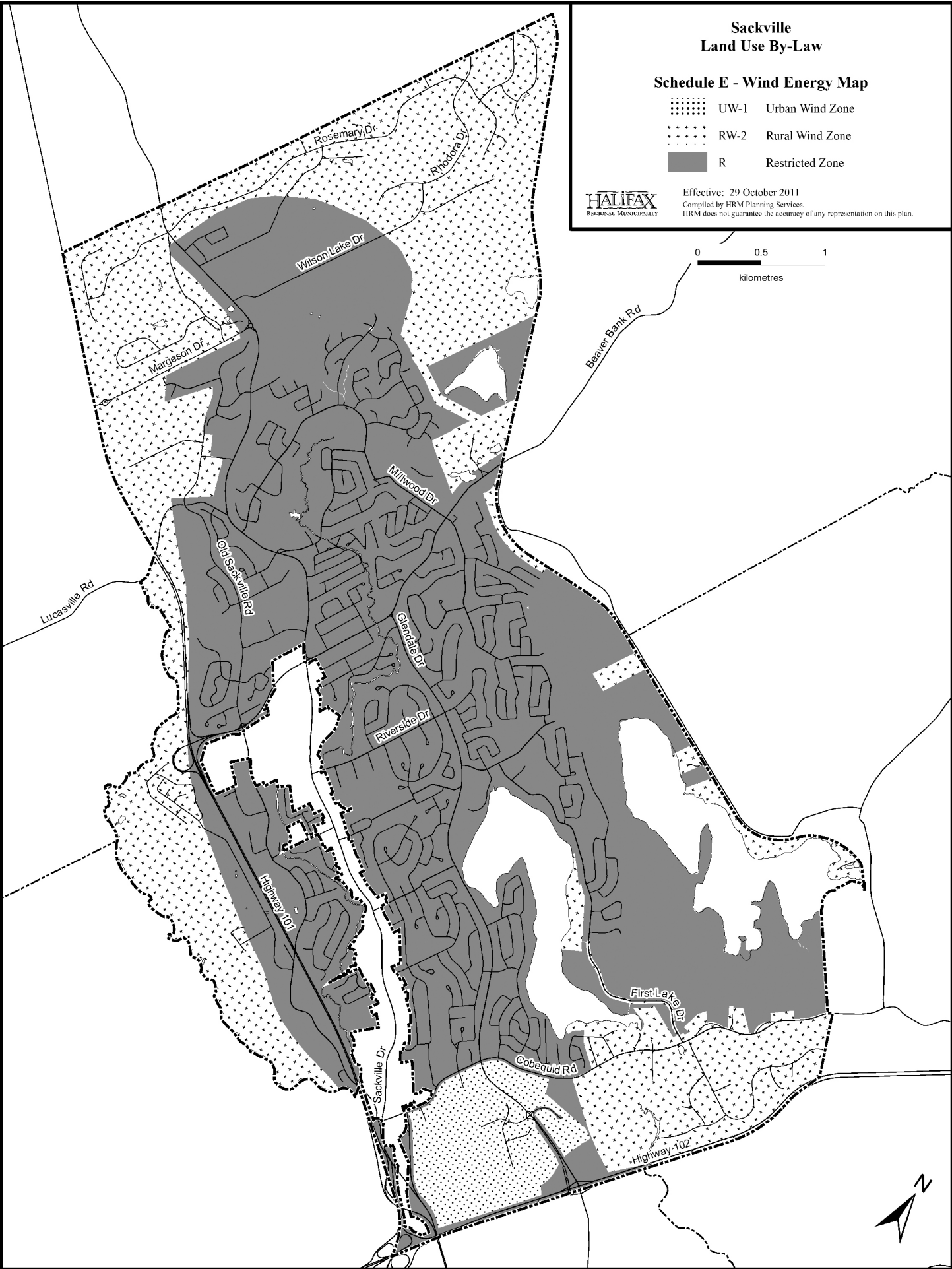
 Wetlands greater than 2000 square metres

HALIFAX
REGIONAL MUNICIPALITY
Effective:
Aug. 26, 2006

Compiled by HRM Planning and Development Services.
Wetlands information obtained from the Nova Scotia Department of
Natural Resources. Used with permission.

IIRM does not guarantee the accuracy of any representation on this plan.



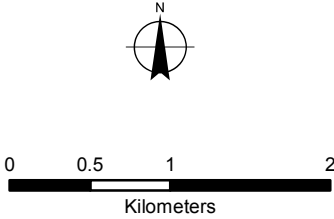
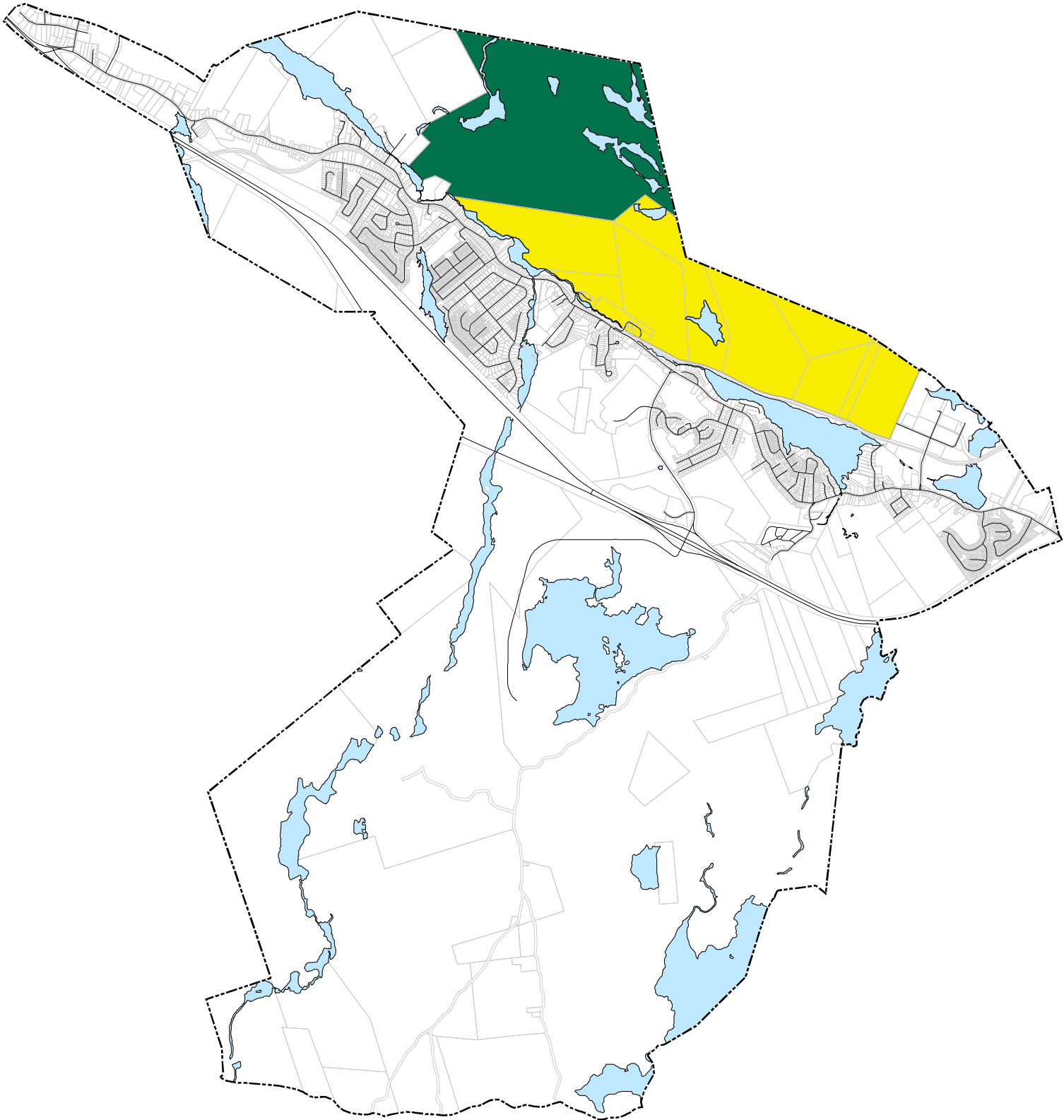


Attachment B-24.1

Timberlea / Lakeside / Beechville
Land Use By-law

Legend

- Rezone to Regional Park
- Rezone to Urban Reserve



Attachment B-24.2

Timberlea/Lakeside/Beechville Land Use By-Law

Schedule B - Areas of Elevated Archaeological Potential

 Areas of Elevated Archaeological Potential

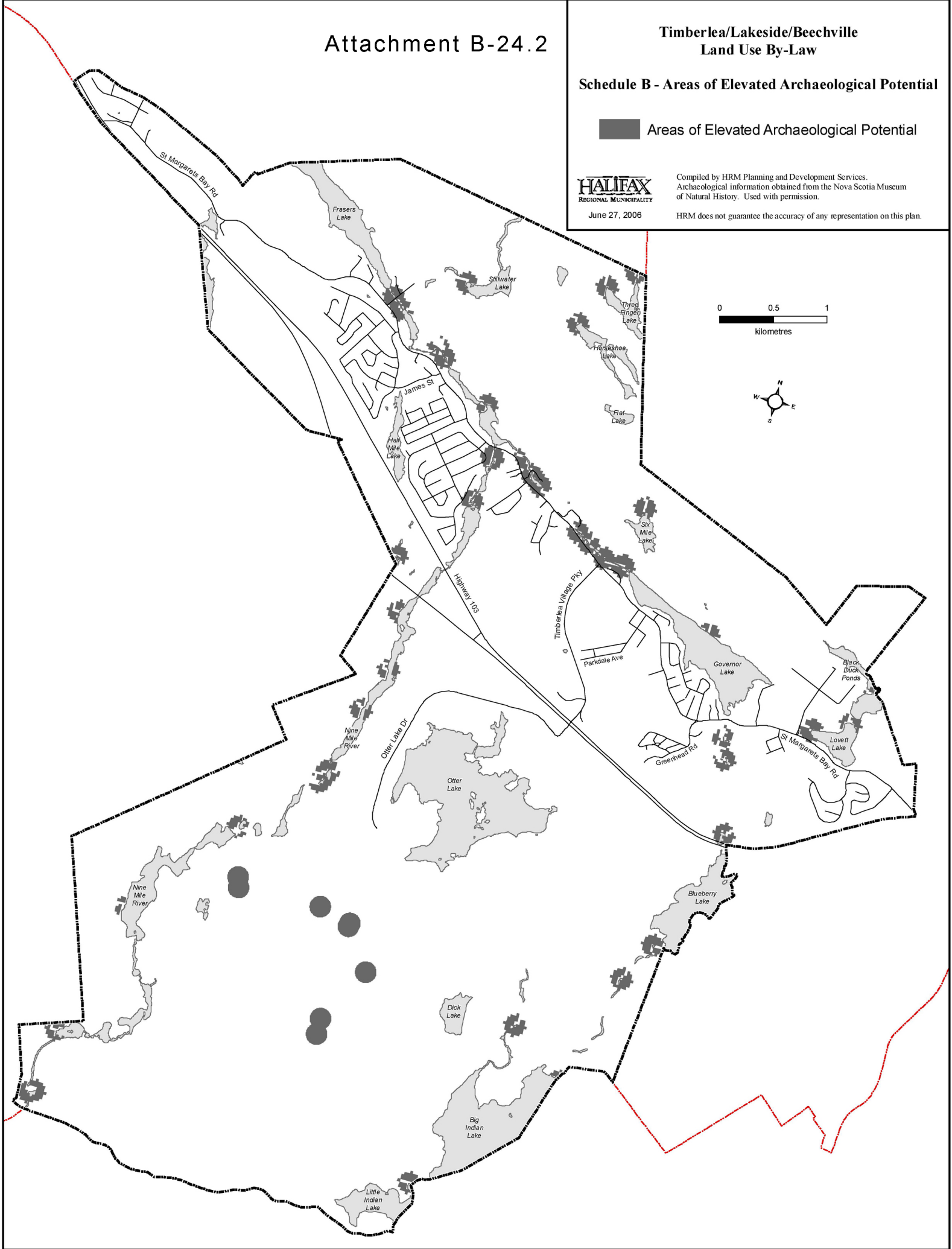
HALIFAX
REGIONAL MUNICIPALITY

June 27, 2006

Compiled by HRM Planning and Development Services.
Archaeological information obtained from the Nova Scotia Museum
of Natural History. Used with permission.

HRM does not guarantee the accuracy of any representation on this plan.


0 0.5 1
kilometres



Attachment B-24.3

Timberlea/Lakeside/Beechville Land Use By-Law

Schedule C - Wetlands

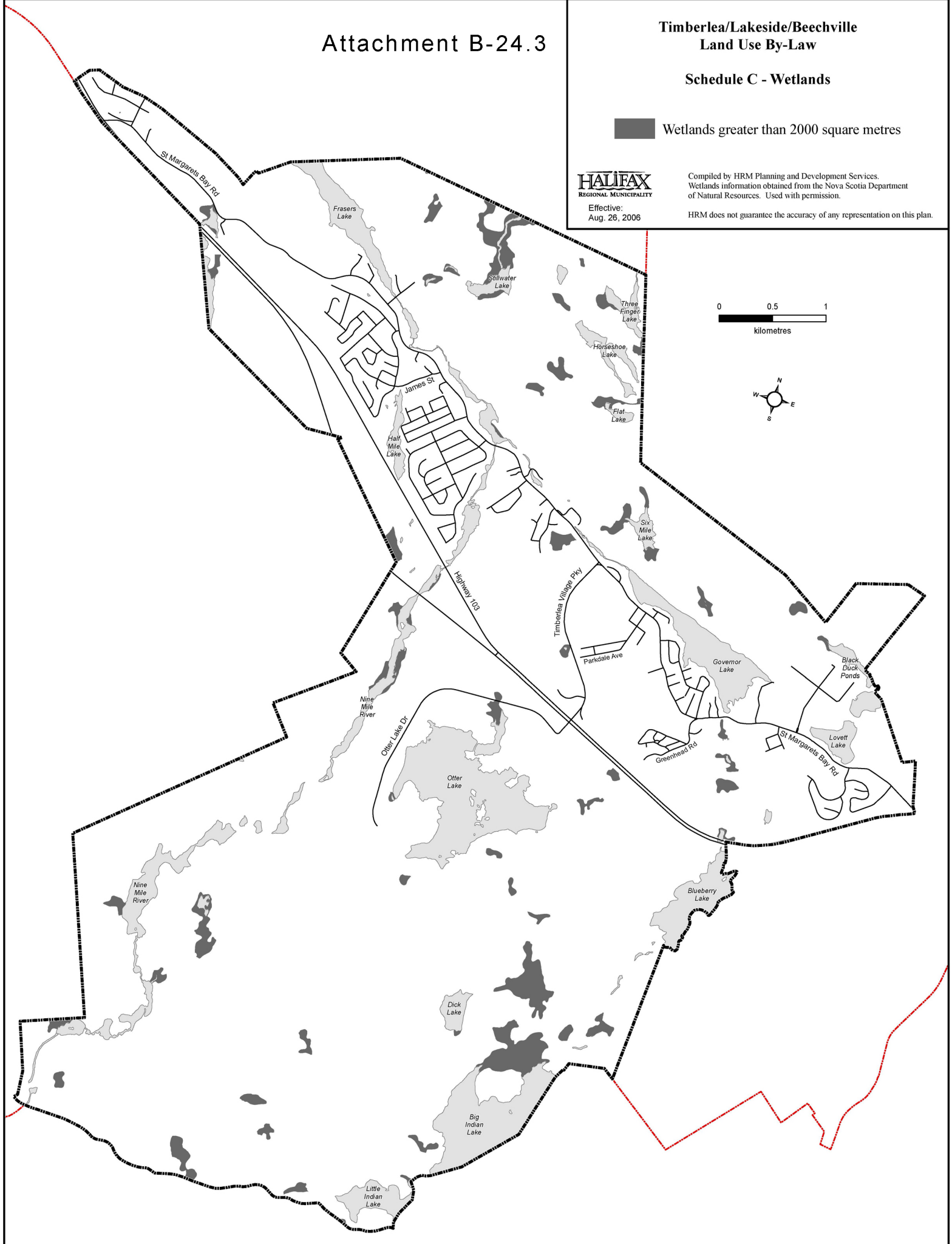
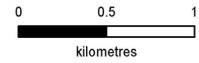
 Wetlands greater than 2000 square metres



Effective:
Aug. 26, 2006

Compiled by HRM Planning and Development Services.
Wetlands information obtained from the Nova Scotia Department
of Natural Resources. Used with permission.




HRM does not guarantee the accuracy of any representation on this plan.



Attachment B-24.4

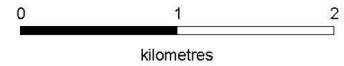
Timberlea/Lakeside/Beechville Land Use By-Law

Schedule D - Wind Energy Map

- | | | |
|---|------|-----------------|
|  | UW-1 | Urban Wind Zone |
|  | RW-2 | Rural Wind Zone |
|  | R | Restricted Zone |



Effective: 29 October 2011
Compiled by HRM Planning Services.
HRM does not guarantee the accuracy of any representation on this plan.



Parkland Dr

St Margarets Bay Rd

Otter Lake Dr





Highway 103



Attachment B-25.1

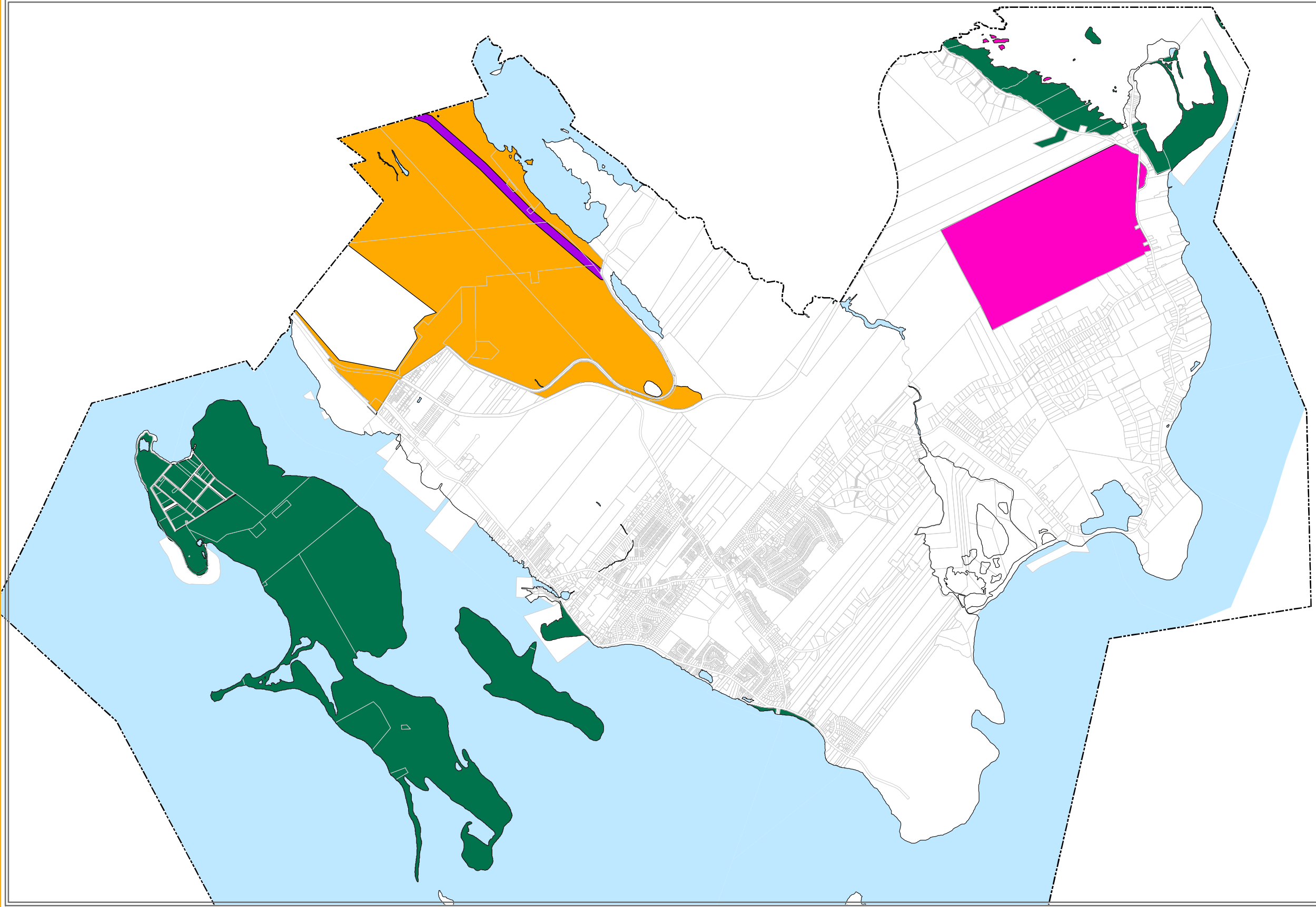
**Eastern Passage / Cow Bay
Land Use By-law**

Legend

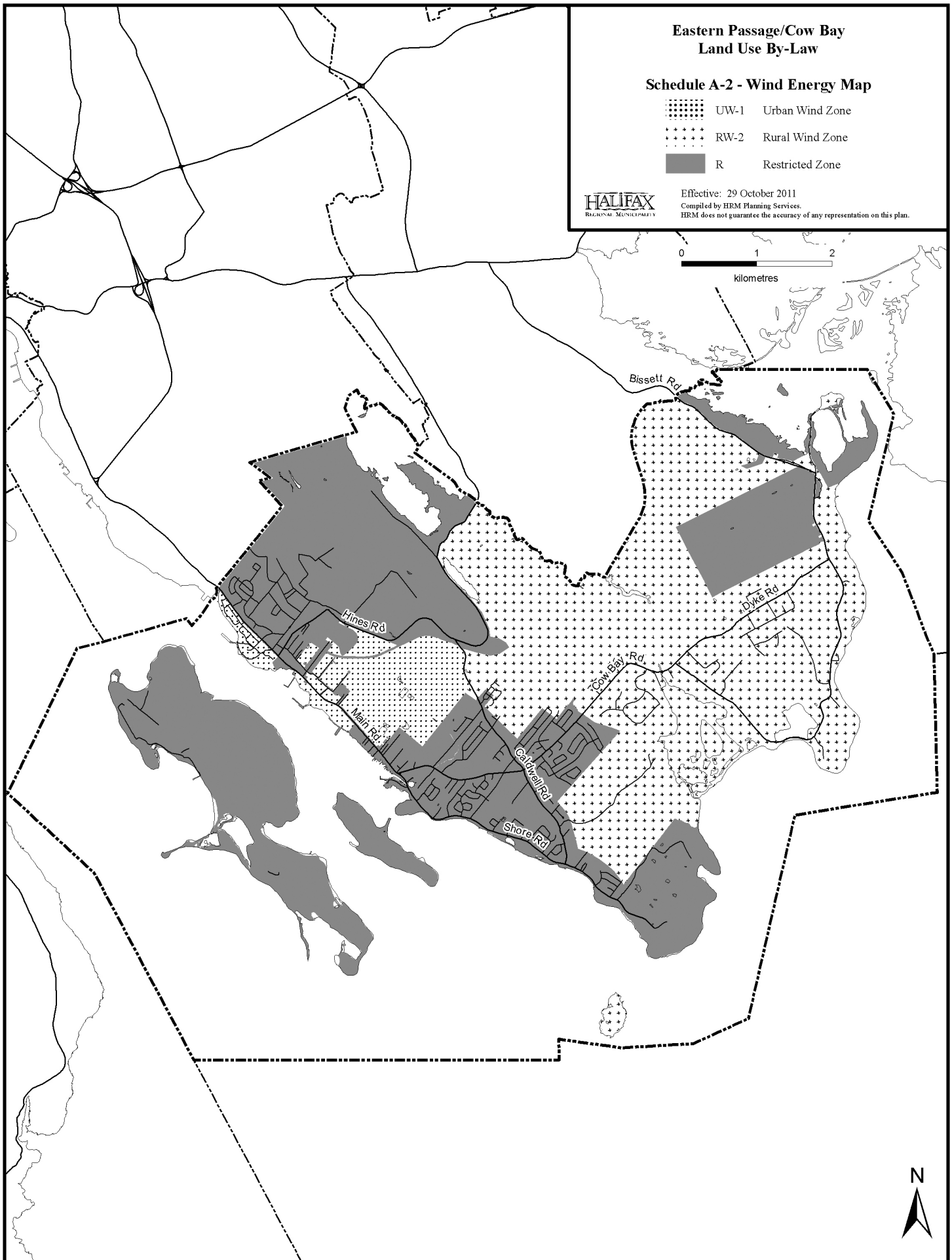
-  Rezone to Regional Park
-  Rezone to Protected Area
-  Rezone to Urban Settlement
-  Rezone to Transportation Reserve



0 0.25 0.5 1
Kilometers



Attachment B-25.2



Attachment B-25.3

Eastern Passage/Cow Bay Land Use By-Law

Schedule B - Areas of Elevated Archaeological Potential



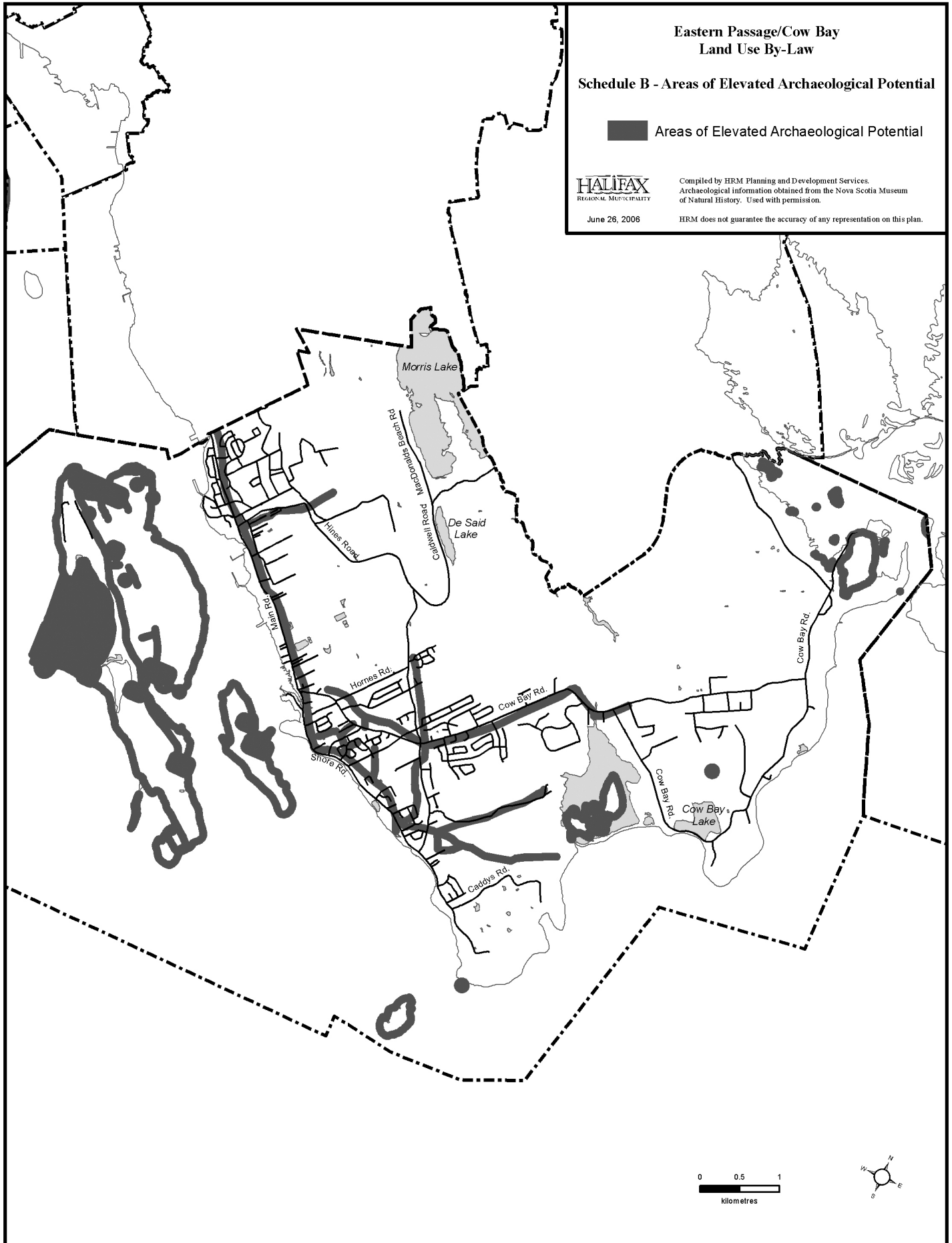
Areas of Elevated Archaeological Potential



June 28, 2006

Compiled by HRM Planning and Development Services.
Archaeological information obtained from the Nova Scotia Museum
of Natural History. Used with permission.

HRM does not guarantee the accuracy of any representation on this plan.



Attachment B-25.4

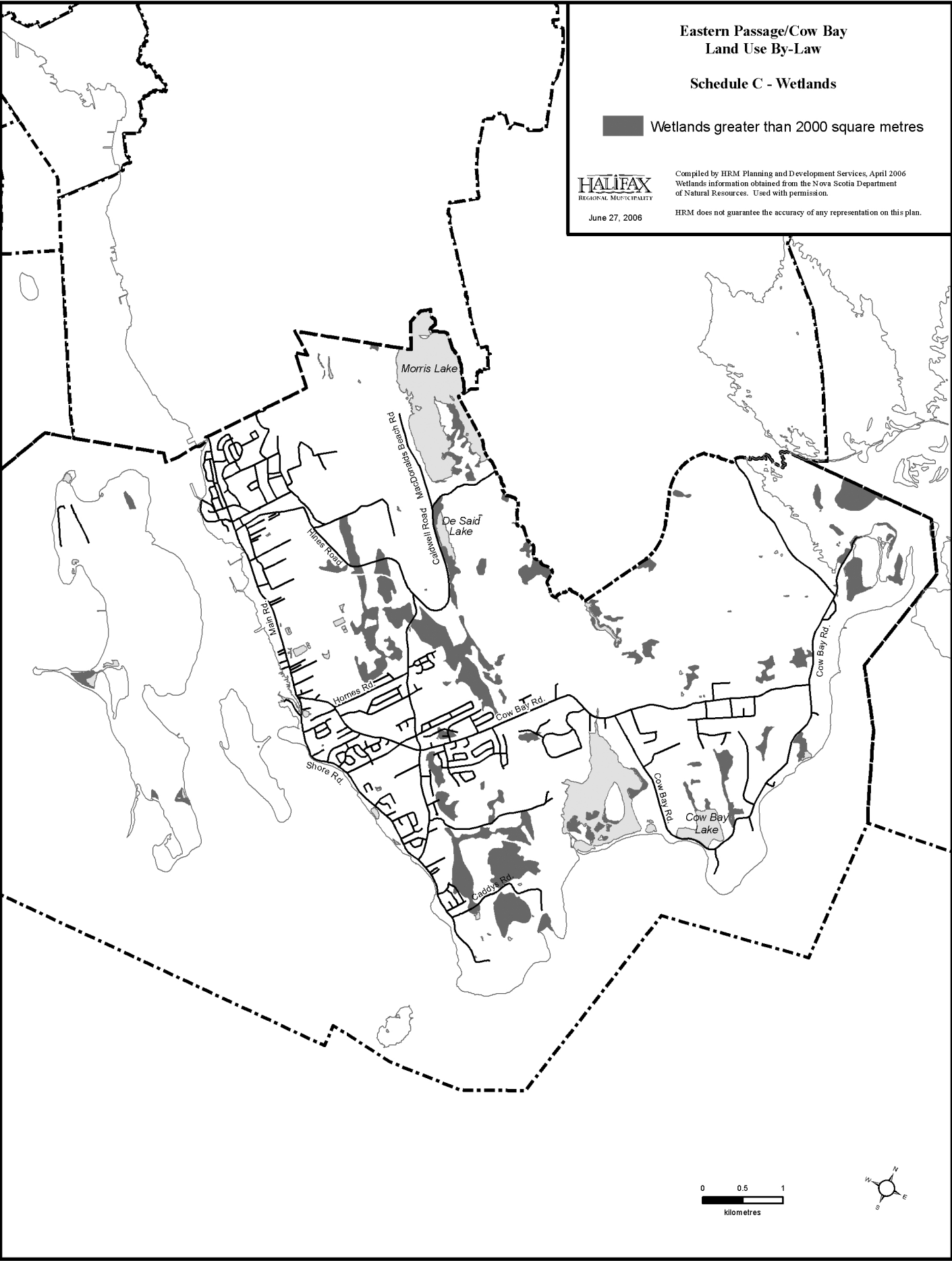
Eastern Passage/Cow Bay
Land Use By-Law

Schedule C - Wetlands

Wetlands greater than 2000 square metres

HALIFAX
REGIONAL MUNICIPALITY
June 27, 2006

Compiled by HRM Planning and Development Services, April 2006
Wetlands information obtained from the Nova Scotia Department
of Natural Resources. Used with permission.
HRM does not guarantee the accuracy of any representation on this plan.



Attachment B-27.1

Appendix "C"

Building Height Limits Pursuant to Clause 7A

